

ELEUTHERA

The Commonwealth
of The Bahamas

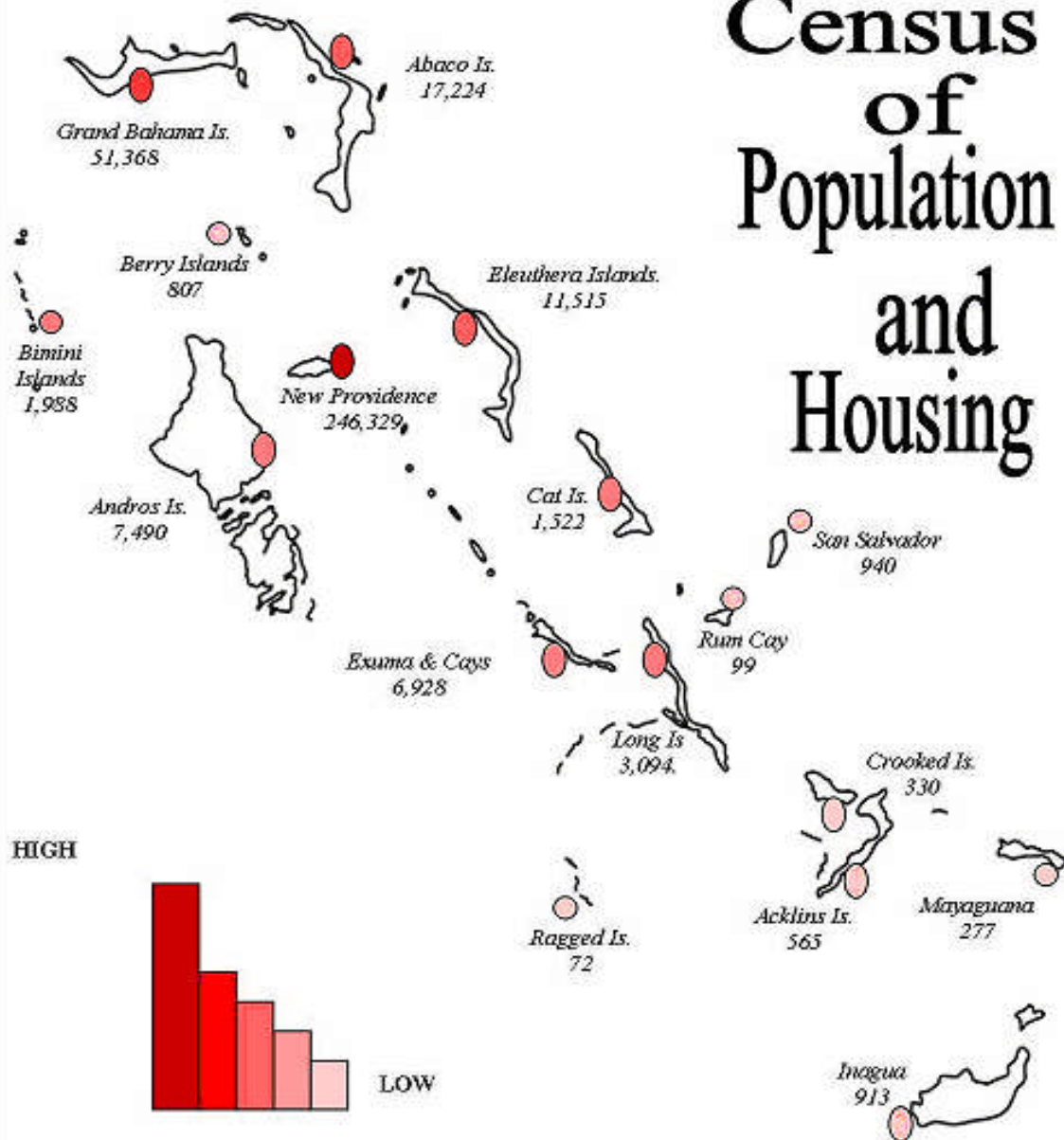


1st Release



2010

Census of Population and Housing



Your Census Team



**CORALEE
MACKEY**
*Chief Census Officer
Andros I.*



KELSIE DORSETT
Director & Census Coordinator



CLARA LOWE
*Census Officer—Northern
Region*



KIM SAUNDERS
*Census Officer—Family
Islands*



INSA FRITH
Census GIS Manager



LYNN WILLIAMS
Census IT Manager



LILLIAN NEWBOLD
Census Administrative Officer



ACKNOWLEDGEMENTS

The Department of Statistics extends sincere, heartfelt gratitude to the many individuals and organizations that assisted and contributed significantly to the success of this census. The generous support and efforts of the following persons, committees and organizations were vital to the planning, execution and successful completion of the Census exercise.

Many thanks to the members of the Census Advisory Committee who gave of their knowledge and collaborated with the staff of the Department of Statistics in the preparation, organization and taking of the Census. Those committee members were: –

Mrs. Kelsie Dorsett – Director of Statistics, Census Coordinator
Mrs. Leona Wilson – Deputy Director of Statistics, Census IT Consultant
Ms. Nerissa Gibson – Assistant Director, Statistics
Mrs. Clara Lowe – Assistant Director, Statistics, Census Officer Northern Region
Ms. Coralee Mackey – Senior Statistician, Statistics, Chief Census Officer
Mrs. Kim Saunders – Statistician I, Statistics, Census Officer Family Islands
Mr. Simon Wilson – Director, Economic & Planning Unit, Ministry of Finance
Mrs. Carmen Gomez – Under Secretary, Ministry of Culture
Ms. Mellany Zonicle – Director of Social Services
Ms. Iris Adderley – Consultant, Disability Affairs
Mr. Revis Rolle – Family Island Administrator, Department of Lands & Local Government
Mr. Dwayne Miller – Bahamas National Geographic Information System
Mr. William Fielding – Planning Department, College of the Bahamas
Bishop Dr. John N. Humes – Bahamas Christian Council
Mr. Stephen Miller – Bahamas Public Services Union
Mr. Samuel Moss – Deputy Director Immigration
Mr. Marcellus Taylor – Director of Planning & Research, Ministry of Education
Captain Stephen Russell – National Emergency Management Agency (NEMA)
Sgt. Chaswell Hanna – The Royal Bahamas Police Force

Sub-Census Advisory Committee

Mrs. Theresa Moxey-Ingraham – Executive Director, Sojourner-Douglas College

Mr. Stephen Plakaris – Success Training College

Ms. Raquel Bethel – Bahamas Technical and Vocational Institute

Ms. Beverley Saunders – Director of Training, Atlantis

We extend our sincere appreciation to the following organizations which assisted with sensitizing the public to the Census: - The Bahamas Information Service (BIS), The Counsellors Ltd., The Nassau Guardian, The Tribune, The Bahama Journal, The Punch, The Freeport News, ZNS Radio and TV, 100 Jamz, More FM, Love 97, Cool 96, Island FM, Star, ZNS television, Cable T.V. and Quality Business Centre (QBC).

We also appreciate the efforts made by Government Printers and Swaby Printers in the design and printing of the Census posters. Likewise, special acknowledgement is made of the Alpha Kappa Alpha Sorority and in particular Asheka Culmer who also designed and produced leaflets and posters. Some of these items were printed in Creole and for that we thank Daniel Wolmy for the translation.

We express our gratitude to Ben Jarnutowski and the staff of Clearview Printing for their professionalism in the production of the questionnaires and ensuring their timely delivery.

We are indebted to BTC, specifically Marlon Johnson, for the donation of phone cards which enabled field workers throughout the country to communicate with their supervisors and the head office.

Special mention and thanks must be given to the managers of The Town Center Mall, the Mall at Marathon, City Markets Food Store, Super Value and other such stores throughout the country for allowing census posters to be displayed on their premises. We also wish to thank The Bahamas Christian Council and various religious denominations which promoted the Census within their services.

We commend our Family Island Administrators and District Superintendents for their untiring efforts and assistance to the census exercise. We wish to also commend the Area Managers and Supervisors for their generous support and commitment to getting the job done. **(See Appendices for the names of area managers and supervisors).**

We especially want to thank the twelve hundred (1200) enumerators and interpreters for completing the most difficult aspect of the census, the field work.

A sincere thank you to the Ministry of Education, Youth and Sports, The Bahamas Red Cross and East Street Gospel Chapel for the use of their schools, premises and facilities as training centers and field offices during the census exercise. Likewise, we take this opportunity to thank all heads of government agencies who released their staff to attend the training sessions.

To former Attorney General Claire Hepburn and Mr. Don Cornish, Administrator, Grand Bahama, who presided over the swearing in of enumerators, Rev. Patrick Paul, the then President of The Bahamas Christian Council, Superintendent Wayne Miller of the Royal Bahamas Police Force and the then Minister of State for Finance, Zhivargo Laing and Minister Kenneth Russell, who graciously addressed the fieldworkers, and all others who took part in the Swearing In Ceremony, many thanks.

Gratefully, we acknowledge the assistance of Mrs. Insa Frith, Yvette Thompson and the GIS team in the GIS Unit for providing digital maps for the census field work.

Special acknowledgements and thanks must be given to Ms. Lynn Williams and her team in the Data Processing Section, including Melissha Ellis, who successfully and expeditiously managed all aspects of the data processing of the census. We also, take this opportunity to express our gratitude and appreciation to our Deputy Director Mrs. Leona Wilson for assisting the data processing team in expediting this process. Likewise, we express thanks to our Accounting team headed by Deborah Bridgewater who relentlessly worked at ensuring that all our financial needs and payments were expedited in a timely manner.

At the international and regional level, special thanks to Mr. John Mensah, Chairman of the Regional Census Coordinating Committee, Dr. Philomen Harrison and the CARICOM team for their overwhelming support in preparation for the 2010 Census Round. Additionally, special thanks is extended to the International organizations such as United Nations Population Fund (UNFPA), International Development Bank (IDB), the Ninth European Development Fund and United Nations Statistics Division (UNSD) for their assistance in funding several census-related workshops. We especially thank Paul Cheung, Director, United Nations Statistics Division and his assistant, Yacob Zewoldi for spending three days in the country promoting the Census by appearing on television and radio programmes, making presentations at Civic clubs and schools. Likewise, we convey our deepest

gratitude to Philemon Harrison and several of the Directors of Statistical Offices in the Caribbean for accompanying Mr. Cheung and Zewoldi and contributing greatly to the promotional exercise.

These directors were Sonia Jackson (Jamaica), Iwan Sno (Suriname), Edwin St. Catherine (St. Lucia) and Dave Clement (Trinidad).

To the Bahamian Public, without whose assistance and co-operation, the taking of the census could not have succeeded and all others who have participated in or contributed to the Census program, we extend our sincere thanks and gratitude.

Finally, our sincere gratitude and appreciation to the many staff members of the Department of Statistics who participated in the Census exercise; special mention must be given to the staff of the Census Office and in particular the staff of Census Stores headed by Mrs. Lillian Newbold who had the awesome task of documenting and controlling the flow of the census questionnaires, and others who participated in the field work, coding and editing.

Kelsie Dorsett

Census Coordinator /Director

Coralee Mackey

Chief Census Officer

Clara Lowe

Census Officer, Northern Region

Kim Saunders

Census Officer, Family Island

August 2012

TABLE OF CONTENTS

| | | PAGE NO. |
|----------------------|--|-----------------|
| | Acknowledgements..... | i - iv |
| | Table of Contents..... | v - vii |
| | Key Demographic and Social Indicators, Eleuthera..... | 1 |
| | Tables..... | 2 - 48 |
| | Appendices..... | 49 - 112 |
| TABLE NO. | Trend Tables | |
| 1.0 | Total Population By Island And Sex For Census Years, 1901- 2010..... | 2 – 3 |
| 1.1 | Percent Distribution Of Total Population By Island For Census Years, 1953-2010..... | 4 |
| 1.2 | Total Population By Age And Sex For Census Years, 1931-2010..... | 5 |
| 1.3 | Percent Distribution of Total Population By Age And Sex For Census Years, 1953-2010..... | 6 |
| 1.4 | Sex Ratio By Island For Census Years, 1953-2010..... | 7 |
| 1.5 | Sex Ratio By 5 Year Age-Groups For Census Years, 1953-2010..... | 8 |
| 1.6 | Land Area And Density of Population By Island, Census Years 1901-2010..... | 9 – 10 |
| 1.7 | Population Trends For Census Years: 1838-2010..... | 11 |
| | 2010 Census Tables | |
| 2.0 | Total Population By Sex, Island And Number of Households..... | 12 – 13 |
| 3.0 | 2010 Census Building And Housing Stock..... | 14 – 15 |
| 4.10 | Total Population By Sex And Age In Years Last Birthday, Eleuthera..... | 16 – 17 |
| 5.0 | Total Population By Sex, Age-Group And Marital Status, Eleuthera..... | 18 |
| 6.0 | Population 15 Years And Over By Sex, Age-Group And Union Status, Eleuthera | 19 |
| 7.0 | Total Population By Sex, Age-Group And Religion, Eleuthera..... | 20 – 22 |
| 8.0 | Total Population By Sex, Age-Group And Racial Group, Eleuthera..... | 23 |
| 9.0 | Total Population By Sex, Age-Group And Country of Citizenship, Eleuthera..... | 24 – 29 |
| 10.0 | Population 3 Years And Over by Sex, Age-Group, And School Attendance, Eleuthera..... | 30 |
| 11.0 | Population 15 Years And Over By Sex, Age-Group, And Educational Attainment, Eleuthera..... | 31 - 32 |

TABLE OF CONTENTS

| TABLE NO. | | PAGE NO. |
|--------------|--|-------------|
| 12.0 | Population 15 Years And Over Not Attending School By Sex, Age-Group, And Educational Attainment, Eleuthera..... | 33 – 34 |
| 13.0 | Population 15 Years And Over By Sex, Age-Group And Highest Educational Qualification/Examination, Eleuthera..... | 35 - 36 |
| 14.0 | Total And Percentage Distribution of Population 3 Years And Over By Sex, Age-Group And Internet Access Status, Eleuthera..... | 37 – 38 |
| 15.0 | Population 3 Years And Over By Sex And Age-Group, With Internet Access And Where Internet is Accessed, Eleuthera..... | 39 |
| 16.0 | Total Population By Island, Sex And Type Of Health Insurance..... | 40 – 41 |
| 17.0 | Private Dwellings By Island And Type of Tenure | 42 |
| 18.0 | Private Dwellings By Household Size And Number of Bedrooms, Eleuthera..... | 43 |
| 19.0 | Private Dwellings By Sex And Age-Group of Head And Household Size, Eleuthera..... | 44 – 45 |
| 20.0 | Private Dwellings By Sex of Head, Household Size And Total Annual Household Income, Eleuthera..... | 46 – 47 |
| 21.0 | Private Dwellings By Type and Use of Toilet Facilities And Main Source Of Water Supply, Eleuthera..... | 48 |

Appendices

I Census Documents

| | |
|------------------------------|---------|
| 1. Record of Visits..... | 49 - 52 |
| 2. Census Questionnaire..... | 53 - 70 |

TABLE OF CONTENTS

| | PAGE NO. |
|--|------------------|
| 3. Supplementary Questionnaire..... | 71 – 78 |
| 4. Institutional Questionnaire..... | 79 – 85 |
| 5. Vacant Questionnaire..... | 86 - 88 |
| II Concepts and Definitions..... | 89 - 98 |
| III Boundary Description for Supervisory Districts..... | 99 - 108 |
| IV List of Area Managers and Supervisors..... | 109 - 112 |
| Appendices | |

ELEUTHERA

Eleuthera is 110 miles long and is dotted with quaint, friendly fishing and colonial settlements. It is divided between North Eleuthera and South Eleuthera. There are more natural wrecks here than any other island in the Bahamas especially along The Devil's Backbone, which is a shallow and jagged reef extending across the northern edge of Eleuthera. Eleuthera has one of the largest system of caves in the Caribbean, known as the "Hatchet Bay Caves", hidden in a wide open space between James Cistern and Hatchet Bay. The caves span at least three levels and extend 1100 feet under-ground and are enriched by stalactites of a brilliant brown hue.

KEY DEMOGRAPHIC AND SOCIAL INDICATORS CENSUS 2000 AND 2010

| ELEUTHERA | | |
|--|-------------|-------------|
| INDICATORS | 2000 | 2010 |
| <u>Population</u> | | |
| Total | 7,999 | 8,202 |
| Male | 3,933 | 4,058 |
| Female | 4,066 | 4,144 |
| <u>Total and Percent Distribution of Population</u> | | |
| Under 15 Years No: | 2,506 | 2,039 |
| % | 31.3 | 24.9 |
| 15-64 Years No: | 4,823 | 5,275 |
| % | 60.3 | 64.3 |
| 65+ Years No: | 643 | 840 |
| % | 8.0 | 10.2 |
| Sex Ratio | 96.73 | 97.92 |
| Median Age | 27.7 | 33.0 |
| <u>Dependency Ratios</u> | | |
| Young | 51.96 | 38.65 |
| Old | 13.33 | 15.92 |
| Total | 65.29 | 54.58 |
| <u>Population Density</u> | | |
| Area (square miles) | 187 | 187 |
| Population Density per sq. mile | 42.8 | 43.9 |
| <u>Households</u> | | |
| Total Number of Households | 2,440 | 2,718 |
| Average Household Size | 3.3 | 3.0 |

Please Note: Age-Not Stated is not included in the calculations of the following indicators:-
Percent Distribution of the Population, Median Age and Dependency Ratios.

TOTAL POPULATION BY ISLAND AND SEX FOR CENSUS YEARS: 1901 - 2010

TABLE 1.0

| ISLAND | POPULATION 1901 | | POPULATION 1911 | | POPULATION 1921 | | POPULATION 1931 | | POPULATION 1943 | | POPULATION 1953 | | POPULATION 1963 | |
|-----------------------------------|-----------------|--------|-----------------|--------|-----------------|--------|-----------------|--------|-----------------|--------|-----------------|--------|-----------------|--------|
| | MALE | FEMALE | MALE | FEMALE | MALE | FEMALE | MALE | FEMALE | MALE | FEMALE | MALE | FEMALE | MALE | FEMALE |
| ALL BAHAMAS | 25,000 | 28,735 | 24,975 | 30,696 | 23,790 | 29,241 | 27,847 | 31,981 | 32,124 | 36,722 | 39,338 | 45,503 | 63,485 | 66,735 |
| NEW PROVIDENCE | 5,492 | 7,042 | 5,899 | 7,655 | 5,676 | 7,299 | 8,876 | 10,880 | 13,488 | 15,903 | 21,365 | 24,760 | 38,941 | 41,966 |
| GRAND BAHAMA | 869 | 911 | 784 | 1,040 | 731 | 964 | 1,099 | 1,142 | 1,117 | 1,216 | 2,186 | 1,909 | 4,484 | 3,746 |
| ABACO | 1,568 | 1,746 | 2,234 | 2,229 | 1,912 | 2,081 | 2,105 | 2,128 | 1,697 | 1,764 | 1,656 | 1,751 | 3,531 | 2,959 |
| ACKLINS | 704 | 861 | 725 | 1,008 | 762 | 1,049 | 753 | 1,012 | 763 | 981 | 451 | 822 | 510 | 707 |
| ANDROS | 3,192 | 3,155 | 3,875 | 3,670 | 3,431 | 3,545 | 3,577 | 3,494 | 3,156 | 3,562 | 3,327 | 3,809 | 3,565 | 3,896 |
| BERRY ISLANDS | 210 | 172 | 279 | 208 | 148 | 180 | 95 | 127 | 196 | 207 | 183 | 144 | 158 | 108 |
| BIMINI | 272 | 291 | 235 | 270 | 361 | 277 | 402 | 354 | 374 | 351 | 703 | 627 | 833 | 825 |
| CAT ISLAND | 2,090 | 2,568 | 2,090 | 2,982 | 1,771 | 2,502 | 1,808 | 2,151 | 1,782 | 2,088 | 1,341 | 1,860 | 1,400 | 1,731 |
| CROOKED ISLAND | 731 | 866 | 596 | 945 | 547 | 934 | 506 | 823 | 406 | 672 | 263 | 573 | 320 | 466 |
| ELEUTHERA | 4,159 | 4,574 | 2,852 | 3,681 | 2,783 | 3,265 | 2,997 | 3,171 | 3,151 | 3,279 | 2,942 | 3,128 | 3,631 | 3,616 |
| EXUMA & CAYS | 1,373 | 1,713 | 1,406 | 2,059 | 1,600 | 2,130 | 1,677 | 2,097 | 1,777 | 2,007 | 1,153 | 1,766 | 1,609 | 1,831 |
| HARBOUR ISLAND & SPANISH WELLS | 844 | 922 | 761 | 825 | 721 | 778 | 629 | 730 | 671 | 763 | 721 | 805 | 892 | 954 |
| INAGUA | 748 | 705 | 589 | 754 | 468 | 469 | 334 | 333 | 454 | 436 | 498 | 501 | 606 | 634 |
| LONG CAY | 257 | 242 | 140 | 236 | 68 | 98 | 60 | 84 | 31 | 70 | 29 | 51 | 10 | 12 |
| LONG ISLAND | 1,610 | 1,952 | 1,765 | 2,394 | 2,023 | 2,636 | 2,085 | 2,430 | 2,199 | 2,365 | 1,689 | 2,066 | 2,037 | 2,139 |
| MAYAGUANA | 161 | 174 | 148 | 210 | 173 | 259 | 233 | 285 | 273 | 318 | 283 | 332 | 316 | 391 |
| RAGGED ISLAND | 192 | 173 | 165 | 188 | 173 | 193 | 209 | 215 | 191 | 226 | 157 | 163 | 173 | 198 |
| SAN SALVADOR & RUM CAY | 528 | 668 | 432 | 615 | 442 | 582 | 402 | 525 | 398 | 514 | 391 | 436 | 469 | 576 |

TOTAL POPULATION BY ISLAND AND SEX FOR CENSUS YEARS: 1901 - 2010

TABLE 1.0 (CONT'D)

| ISLAND | POPULATION 1970 | | POPULATION 1980 | | POPULATION 1990 | | POPULATION 2000 | | POPULATION 2010 | |
|--------------------------------|-----------------|---------------|-----------------|----------------|-----------------|----------------|-----------------|----------------|-----------------|----------------|
| | MALE | FEMALE | MALE | FEMALE | MALE | FEMALE | MALE | FEMALE | MALE | FEMALE |
| ALL BAHAMAS | 83,661 | 85,151 | 101,774 | 107,731 | 124,958 | 130,091 | 147,715 | 155,896 | 170,257 | 181,204 |
| NEW PROVIDENCE | 49,602 | 51,901 | 64,861 | 70,576 | 83,515 | 88,681 | 101,558 | 109,274 | 117,909 | 128,420 |
| GRAND BAHAMA | 13,598 | 12,261 | 16,694 | 16,408 | 20,060 | 20,838 | 23,024 | 23,970 | 24,996 | 26,372 |
| ABACO | 3,397 | 3,104 | 3,746 | 3,525 | 5,201 | 4,802 | 6,711 | 6,459 | 8,902 | 8,322 |
| ACKLINS | 394 | 542 | 281 | 337 | 186 | 219 | 227 | 201 | 320 | 245 |
| ANDROS | 4,311 | 4,534 | 3,981 | 4,326 | 4,109 | 4,068 | 3,780 | 3,906 | 3,769 | 3,721 |
| BERRY ISLANDS | 300 | 143 | 298 | 211 | 349 | 279 | 416 | 293 | 461 | 346 |
| BIMINI | 797 | 706 | 751 | 660 | 850 | 789 | 886 | 831 | 1,063 | 925 |
| CAT ISLAND | 1,225 | 1,432 | 1,075 | 1,140 | 875 | 823 | 854 | 793 | 808 | 714 |
| CROOKED ISLAND | 305 | 384 | 246 | 272 | 204 | 208 | 172 | 178 | 168 | 162 |
| ELEUTHERA | 3,769 | 3,767 | 4,199 | 4,132 | 4,019 | 3,974 | 3,933 | 4,066 | 4,058 | 4,144 |
| EXUMA & CAYS | 1,837 | 1,930 | 1,786 | 1,884 | 1,836 | 1,720 | 1,875 | 1,696 | 3,468 | 3,460 |
| HARBOUR ISLAND & SPANISH WELLS | 931 | 1,001 | 1,079 | 1,221 | | | | | | |
| HARBOUR ISLAND | | | | | 610 | 609 | 799 | 840 | 873 | 889 |
| INAGUA | 554 | 555 | 462 | 462 | 518 | 467 | 476 | 493 | 465 | 448 |
| LONG CAY | 12 | 14 | 19 | 16 | | | | | | |
| LONG ISLAND | 1,895 | 1,966 | 1,641 | 1,763 | 1,503 | 1,446 | 1,533 | 1,459 | 1,535 | 1,559 |
| MAYAGUANA | 249 | 332 | 220 | 244 | 145 | 167 | 129 | 130 | 143 | 134 |
| RAGGED ISLAND | 103 | 105 | 82 | 82 | 52 | 37 | 44 | 28 | 44 | 28 |
| RUM CAY | | | | | 26 | 27 | 45 | 35 | 52 | 47 |
| SAN SALVADOR & RUM CAY | 382 | 474 | 353 | 472 | | | | | | |
| SAN SALVADOR | | | | | 224 | 241 | 497 | 473 | 469 | 471 |
| SPANISH WELLS | | | | | 676 | 696 | 756 | 771 | 754 | 797 |

NOTE:- 1. Data for Long Cay have been added to Crooked Island for the years 1990-2010
2. Data for Harbour Island and Spanish Wells and San Salvador and Rum Cay have been disaggregated for the years 1990 - 2010

**PERCENT DISTRIBUTION
OF TOTAL POPULATION BY ISLAND FOR CENSUS YEARS: 1953 - 2010**

TABLE 1.1

| ISLAND | 1953 | 1963 | 1970 | 1980 | 1990 | 2000 | 2010 |
|--------------------------------|-------|-------|-------|-------|-------|-------|-------|
| ALL BAHAMAS | 100.0 | 100.0 | 100.0 | 100.0 | 100.0 | 100.0 | 100.0 |
| NEW PROVIDENCE | 54.37 | 62.13 | 60.13 | 64.65 | 67.51 | 69.44 | 70.09 |
| GRAND BAHAMA | 4.83 | 6.32 | 15.32 | 15.80 | 16.03 | 15.48 | 14.62 |
| ABACO | 4.02 | 4.98 | 3.85 | 3.47 | 3.92 | 4.34 | 4.90 |
| ACKLINS | 1.50 | 0.93 | 0.56 | 0.30 | 0.16 | 0.14 | 0.16 |
| ANDROS | 8.41 | 5.73 | 5.24 | 3.97 | 3.21 | 2.53 | 2.13 |
| BERRY ISLANDS | 0.39 | 0.20 | 0.26 | 0.24 | 0.25 | 0.23 | 0.23 |
| BIMINI | 1.57 | 1.27 | 0.89 | 0.67 | 0.64 | 0.57 | 0.57 |
| CAT ISLAND | 3.77 | 2.40 | 1.57 | 1.06 | 0.67 | 0.54 | 0.43 |
| CROOKED ISLAND | 1.09 | 0.61 | 0.42 | 0.26 | 0.17 | 0.11 | 0.09 |
| ELEUTHERA | 7.13 | 5.59 | 3.70 | 3.98 | 3.13 | 2.63 | 2.33 |
| EXUMA & CAYS | 3.44 | 2.64 | 2.23 | 1.75 | 1.39 | 1.18 | 1.97 |
| HARBOUR ISLAND & SPANISH WELLS | 1.80 | 1.42 | 1.91 | 1.10 | | | |
| HARBOUR ISLAND | | | | | 0.48 | 0.54 | 0.50 |
| INAGUA | 1.18 | 0.95 | 0.66 | 0.44 | 0.39 | 0.32 | 0.26 |
| LONG ISLAND | 4.43 | 3.21 | 2.29 | 1.62 | 1.16 | 0.99 | 0.88 |
| MAYAGUANA | 0.72 | 0.54 | 0.34 | 0.22 | 0.12 | 0.09 | 0.08 |
| RAGGED ISLAND | 0.38 | 0.28 | 0.12 | 0.08 | 0.03 | 0.02 | 0.02 |
| SAN SALVADOR & RUM CAY | 0.97 | 0.80 | 0.51 | 0.39 | | | |
| RUM CAY | | | | | 0.02 | 0.03 | 0.03 |
| SAN SALVADOR | | | | | 0.18 | 0.32 | 0.27 |
| SPANISH WELLS | | | | | 0.54 | 0.50 | 0.44 |

NOTE:- Data for Harbour Island and Spanish Wells and San Salvador and Rum Cay have been disaggregated for the years 1990 - 2010

TOTAL POPULATION BY AGE AND SEX FOR CENSUS YEARS: 1931 - 2010

TABLE 1.2

ALL BAHAMAS

| AGE GROUP | 1931 | | 1943 | | 1953 | | 1963 | | 1970 | | 1980 | | 1990 | | 2000 | | 2010 | |
|--------------|---------------|---------------|---------------|---------------|---------------|---------------|---------------|---------------|---------------|---------------|----------------|----------------|----------------|----------------|----------------|----------------|----------------|----------------|
| | MALE | FEMALE | MALE | FEMALE | MALE | FEMALE | MALE | FEMALE | MALE | FEMALE | MALE | FEMALE | MALE | FEMALE | MALE | FEMALE | MALE | FEMALE |
| TOTAL | 27,847 | 31,981 | 32,124 | 36,722 | 39,338 | 45,503 | 63,485 | 66,735 | 83,661 | 85,151 | 101,774 | 101,774 | 124,958 | 130,091 | 147,715 | 155,896 | 170,257 | 181,204 |
| UNDER 1 YEAR | 748 | 762 | 965 | 947 | 1,578 | 1,505 | | | 2,447 | 2,340 | | | 2,899 | 2,783 | 2,929 | 2,979 | 3,171 | 3,002 |
| 1 - 4 | 3,557 | 3,607 | 3,979 | 3,912 | 4,941 | 5,230 | 12,294 | 12,148 | 11,189 | 10,875 | 13,052 | 12,985 | 10,576 | 10,367 | 11,737 | 11,475 | 12,205 | 12,352 |
| 5 - 9 | 3,710 | 3,758 | 4,377 | 4,359 | 5,339 | 5,251 | 9,706 | 9,758 | 13,325 | 12,847 | 13,856 | 13,916 | 12,779 | 12,337 | 16,014 | 15,634 | 15,704 | 15,827 |
| 10 - 14 | 3,788 | 3,887 | 3,761 | 3,782 | 4,881 | 4,814 | 6,800 | 6,746 | 10,233 | 10,345 | 13,179 | 13,297 | 12,083 | 11,863 | 14,149 | 14,412 | 15,942 | 15,916 |
| 15 - 19 | 3,254 | 3,672 | 3,014 | 3,617 | 3,559 | 4,365 | 5,226 | 5,388 | 7,107 | 7,509 | 13,038 | 13,037 | 12,432 | 12,463 | 13,355 | 13,084 | 15,686 | 15,496 |
| 20 - 24 | 2,533 | 3,276 | 2,909 | 3,695 | 3,019 | 3,888 | 5,272 | 5,632 | 6,205 | 6,462 | 10,064 | 10,775 | 11,667 | 11,845 | 12,140 | 12,632 | 13,140 | 13,359 |
| 25 - 29 | 1,685 | 2,467 | 2,850 | 3,192 | 2,649 | 3,377 | 4,797 | 5,023 | 6,847 | 6,854 | 7,644 | 8,301 | 11,840 | 12,166 | 13,110 | 13,794 | 12,627 | 13,839 |
| 30 - 34 | 1,212 | 1,650 | 2,202 | 2,585 | 2,328 | 3,085 | 3,846 | 3,984 | 5,898 | 5,577 | 6,116 | 6,723 | 9,533 | 10,342 | 12,601 | 13,516 | 13,102 | 14,081 |
| 35 - 39 | 1,342 | 1,942 | 1,718 | 2,198 | 2,600 | 3,018 | | | 4,664 | 4,596 | 5,573 | 6,156 | 7,143 | 7,766 | 12,438 | 13,449 | 13,935 | 15,120 |
| 40 - 44 | 1,107 | 1,331 | 1,291 | 1,758 | 2,169 | 2,611 | 6,056 | 6,700 | 3,749 | 3,848 | 4,643 | 5,046 | 5,646 | 5,939 | 9,971 | 11,043 | 12,629 | 13,609 |
| 45 - 49 | 1,183 | 1,523 | 1,020 | 1,518 | 1,649 | 2,009 | | | 3,015 | 3,193 | 3,695 | 3,965 | 4,955 | 5,309 | 7,617 | 8,210 | 12,038 | 12,950 |
| 50 - 54 | 946 | 979 | 958 | 1,343 | 1,184 | 1,672 | 5,010 | 5,323 | 2,852 | 3,023 | 2,927 | 3,299 | 3,904 | 4,350 | 5,749 | 6,229 | 9,025 | 10,241 |
| 55 - 59 | 839 | 959 | 922 | 1,068 | 873 | 1,207 | | | 2,282 | 2,256 | 2,193 | 2,564 | 3,012 | 3,300 | 4,768 | 5,374 | 6,502 | 7,226 |
| 60 - 64 | 602 | 667 | 723 | 880 | 763 | 1,024 | 2,434 | 3,054 | 1,494 | 1,923 | 2,041 | 2,408 | 2,210 | 2,637 | 3,750 | 4,261 | 4,747 | 5,392 |
| 65 - 69 | 362 | 488 | 555 | 635 | 618 | 867 | | | 1,092 | 1,453 | 1,627 | 2,000 | 1,612 | 2,072 | 2,651 | 3,155 | 3,702 | 4,472 |
| 70 - 74 | | | | | 458 | 628 | | | 548 | 852 | 997 | 1,425 | 1,405 | 1,890 | 1,689 | 2,383 | 2,610 | 3,279 |
| 75 - 79 | 517 | 792 | 743 | 1,111 | 293 | 411 | 1,829 | 2,821 | 332 | 536 | 560 | 872 | 865 | 1,269 | 1,039 | 1,576 | 1,545 | 2,110 |
| 80 - 84 | | | | | 119 | 210 | | | 216 | 382 | 258 | 477 | 461 | 776 | 714 | 1,205 | 885 | 1,324 |
| 85 AND OVER | | | | | 60 | 89 | | | 166 | 280 | 169 | 357 | 246 | 532 | 430 | 935 | 550 | 1,152 |
| NOT STATED | 462 | 221 | 137 | 122 | 258 | 242 | 215 | 158 | | | 142 | 128 | 9,690 | 10,085 | 864 | 550 | 512 | 457 |

PERCENT DISTRIBUTION OF TOTAL POPULATION BY AGE AND SEX FOR CENSUS YEARS 1953 - 2010

TABLE 1.3

ALL BAHAMAS

| Age | 1953 | | | 1963 | | | 1970 | | | 1980 | | | 1990 | | | 2000 | | | 2010 | | |
|-------------|--------|-------|--------|--------|-------|--------|--------|-------|--------|--------|-------|--------|--------|-------|--------|--------|-------|--------|--------|-------|--------|
| | Total | Male | Female | Total | Male | Female | Total | Male | Female | Total | Male | Female | Total | Male | Female | Total | Male | Female | Total | Male | Female |
| All Ages | 100.00 | 46.37 | 53.63 | 100.00 | 48.75 | 51.25 | 100.00 | 49.56 | 50.44 | 100.00 | 48.58 | 51.42 | 100.00 | 49.00 | 51.00 | 100.00 | 48.65 | 51.35 | 100.00 | 48.44 | 51.56 |
| 0 - 4 | 15.62 | 7.86 | 7.94 | 18.77 | 9.44 | 9.33 | 15.91 | 8.08 | 7.83 | 12.43 | 6.23 | 6.20 | 10.44 | 5.28 | 5.16 | 9.59 | 4.83 | 4.76 | 8.74 | 4.37 | 4.37 |
| 5 - 9 | 12.48 | 6.29 | 6.19 | 14.95 | 7.46 | 7.49 | 15.50 | 7.89 | 7.61 | 13.26 | 6.62 | 6.64 | 9.85 | 5.01 | 4.84 | 10.42 | 5.27 | 5.15 | 8.97 | 4.47 | 4.50 |
| 10 - 14 | 11.43 | 5.75 | 5.67 | 10.40 | 5.22 | 5.18 | 12.19 | 6.06 | 6.13 | 12.64 | 6.29 | 6.35 | 9.39 | 4.74 | 4.65 | 9.41 | 4.66 | 4.75 | 9.06 | 4.54 | 4.53 |
| 15 - 19 | 9.43 | 4.19 | 5.14 | 8.15 | 4.01 | 4.14 | 8.66 | 4.21 | 4.45 | 12.44 | 6.22 | 6.22 | 9.76 | 4.87 | 4.89 | 8.71 | 4.40 | 4.31 | 8.87 | 4.46 | 4.41 |
| 20 - 24 | 8.14 | 3.56 | 4.58 | 8.37 | 4.05 | 4.32 | 7.50 | 3.68 | 3.83 | 9.95 | 4.80 | 5.14 | 9.21 | 4.57 | 4.64 | 8.16 | 4.00 | 4.16 | 7.54 | 3.74 | 3.80 |
| 25 - 29 | 7.10 | 3.12 | 3.98 | 7.54 | 3.68 | 3.86 | 8.12 | 4.06 | 4.06 | 7.61 | 3.65 | 3.96 | 9.41 | 4.64 | 4.77 | 8.86 | 4.32 | 4.54 | 7.53 | 3.59 | 3.94 |
| 30 - 34 | 6.38 | 2.74 | 3.64 | 6.01 | 2.95 | 3.06 | 6.80 | 3.49 | 3.30 | 6.13 | 2.92 | 3.21 | 7.79 | 3.74 | 4.05 | 8.60 | 4.15 | 4.45 | 7.73 | 3.73 | 4.01 |
| 35 - 39 | 6.62 | 3.06 | 3.56 | 9.08 | 4.65 | 5.15 | 5.49 | 2.76 | 2.72 | 5.60 | 2.66 | 2.94 | 5.84 | 2.80 | 3.04 | 8.53 | 4.10 | 4.43 | 8.27 | 3.96 | 4.30 |
| 40 - 44 | 5.63 | 2.56 | 3.08 | | | | 4.50 | 2.22 | 2.28 | 4.62 | 2.21 | 2.41 | 4.54 | 2.21 | 2.33 | 6.92 | 3.28 | 3.64 | 7.47 | 3.59 | 3.87 |
| 45 - 49 | 4.31 | 1.94 | 2.37 | 7.94 | 3.85 | 4.09 | 3.68 | 1.79 | 1.89 | 3.66 | 1.77 | 1.89 | 4.02 | 1.94 | 2.08 | 5.21 | 2.51 | 2.70 | 7.11 | 3.43 | 3.68 |
| 50 - 54 | 3.37 | 1.40 | 1.97 | | | | 3.48 | 1.69 | 1.79 | 2.97 | 1.40 | 1.57 | 3.24 | 1.53 | 1.71 | 3.95 | 1.89 | 2.06 | 5.48 | 2.57 | 2.91 |
| 55 - 59 | 2.45 | 1.03 | 1.42 | 4.21 | 1.87 | 2.34 | 2.69 | 1.35 | 1.34 | 2.12 | 1.05 | 1.22 | 2.47 | 1.18 | 1.29 | 3.34 | 1.57 | 1.77 | 3.91 | 1.85 | 2.06 |
| 60 - 64 | 2.11 | 0.90 | 1.21 | | | | 2.02 | 0.89 | 1.14 | 1.73 | 0.97 | 1.15 | 1.90 | 0.86 | 1.03 | 2.64 | 1.24 | 1.40 | 2.88 | 1.35 | 1.53 |
| 65 - 69 | 1.75 | 0.73 | 1.02 | 3.57 | 1.40 | 2.17 | 1.51 | 0.65 | 0.86 | 1.16 | 0.78 | 0.95 | 1.44 | 0.63 | 0.81 | 1.91 | 0.87 | 1.04 | 2.33 | 1.05 | 1.27 |
| 70 - 74 | 1.28 | 0.54 | 0.74 | | | | 0.83 | 0.32 | 0.50 | 0.68 | 0.48 | 0.68 | 1.29 | 0.55 | 0.74 | 1.34 | 0.56 | 0.78 | 1.68 | 0.74 | 0.93 |
| 75 - 79 | 0.83 | 0.35 | 0.48 | | | | 0.51 | 0.20 | 0.32 | 0.35 | 0.27 | 0.41 | 0.84 | 0.33 | 0.50 | 0.86 | 0.34 | 0.52 | 1.04 | 0.44 | 0.60 |
| 80 - 84 | 0.39 | 0.14 | 0.25 | 0.29 | 0.17 | 0.12 | 0.35 | 0.13 | 0.23 | 0.25 | 0.12 | 0.23 | 0.48 | 0.18 | 0.30 | 0.63 | 0.23 | 0.40 | 0.63 | 0.25 | 0.38 |
| 85 And Over | 0.18 | 0.07 | 0.10 | | | | 0.26 | 0.10 | 0.16 | 0.25 | 0.08 | 0.17 | 0.31 | 0.10 | 0.21 | 0.45 | 0.15 | 0.30 | 0.48 | 0.15 | 0.33 |
| Not Stated | 0.59 | 0.30 | | | | | | | | 0.13 | 0.07 | 0.06 | 7.75 | 3.80 | 3.95 | 0.47 | 0.28 | 0.19 | 0.28 | 0.15 | 0.13 |

SEX RATIO BY ISLAND FOR CENSUS YEARS: 1953 - 2010

TABLE 1.4

| ISLAND | SEX RATIO, MALES PER 100 FEMALES | | | | | | |
|--------------------------------|----------------------------------|--------|--------|--------|--------|--------|--------|
| | 1953 | 1963 | 1970 | 1980 | 1990 | 2000 | 2010 |
| ALL BAHAMAS | 86.45 | 95.13 | 98.25 | 94.47 | 96.05 | 94.75 | 93.96 |
| NEW PROVIDENCE | 86.29 | 92.79 | 95.57 | 91.90 | 94.17 | 92.94 | 91.82 |
| GRAND BAHAMA | 114.51 | 119.70 | 110.90 | 101.74 | 96.27 | 96.05 | 94.78 |
| ABACO | 94.57 | 119.33 | 109.44 | 106.27 | 108.31 | 103.90 | 106.97 |
| ACKLINS | 54.87 | 72.14 | 72.69 | 83.38 | 84.93 | 112.94 | 130.61 |
| ANDROS | 87.35 | 91.50 | 95.08 | 92.02 | 101.01 | 96.77 | 101.29 |
| BERRY ISLANDS | 127.08 | 146.30 | 209.79 | 141.23 | 125.09 | 141.98 | 133.24 |
| BIMINI | 112.12 | 100.97 | 112.89 | 113.79 | 107.73 | 106.62 | 114.92 |
| CAT ISLAND | 72.10 | 80.88 | 85.54 | 94.30 | 106.32 | 107.69 | 113.17 |
| CROOKED ISLAND | 45.90 | 68.67 | 79.43 | 90.44 | 98.08 | 96.63 | 103.70 |
| ELEUTHERA | 94.05 | 100.41 | 100.05 | 101.62 | 101.13 | 96.73 | 97.92 |
| EXUMA & CAYS | 65.29 | 87.88 | 95.18 | 94.80 | 106.74 | 110.55 | 100.23 |
| HARBOUR ISLAND & SPANISH WELLS | 89.57 | 93.50 | 93.01 | 88.37 | | | |
| HARBOUR ISLAND | | | | | 100.16 | 95.12 | 98.20 |
| INAGUA | 99.40 | 95.58 | 99.82 | 100.00 | 110.92 | 96.55 | 103.79 |
| LONG CAY | 56.86 | 83.33 | 85.71 | 118.75 | | | |
| LONG ISLAND | 81.75 | 95.23 | 96.39 | 93.08 | 103.94 | 105.07 | 98.46 |
| MAYAGUANA | 85.24 | 80.82 | 75.00 | 90.16 | 86.83 | 99.23 | 106.72 |
| RAGGED ISLAND | 96.32 | 87.37 | 98.10 | 100.00 | 140.54 | 157.14 | 157.14 |
| SAN SALVADOR & RUM CAY | 89.68 | 81.42 | 80.59 | 74.79 | | | |
| RUM CAY | | | | | 96.30 | 128.57 | 110.64 |
| SAN SALVADOR | | | | | 92.95 | 105.07 | 99.58 |
| SPANISH WELLS | | | | | 97.13 | 98.05 | 94.60 |

NOTE:- 1. Data for Long Cay have been added to Crooked Island for the years 1990-2010
2. Data for Harbour Island and Spanish Wells and San Salvador and Rum Cay have been disaggregated for the years 1990 - 2010

SEX RATIO BY 5 YEAR AGE - GROUPS FOR CENSUS YEARS: 1953 - 2010

TABLE 1.5

ALL BAHAMAS

| AGE GROUP | Sex Ratio Males per 100 Females | | | | | | |
|--------------|---------------------------------|--------------|--------------|--------------|--------------|--------------|--------------|
| | 1953 | 1963 | 1970 | 1980 | 1990 | 2000 | 2010 |
| TOTAL | 86.45 | 95.13 | 98.25 | 94.47 | 96.05 | 94.75 | 93.69 |
| 0 - 4 | 96.79 | 101.2 | 103.19 | 100.52 | 102.47 | 101.47 | 100.14 |
| 5 - 9 | 101.68 | 99.47 | 103.72 | 99.57 | 103.58 | 102.43 | 99.22 |
| 10 - 14 | 101.39 | 100.8 | 98.92 | 99.11 | 101.85 | 98.18 | 100.16 |
| 15 - 19 | 81.53 | 96.99 | 94.65 | 100.01 | 99.75 | 102.07 | 101.23 |
| 20 - 24 | 77.65 | 93.61 | 96.02 | 93.4 | 98.5 | 96.11 | 98.36 |
| 25 - 29 | 78.44 | 95.5 | 99.9 | 92.09 | 97.32 | 95.04 | 91.24 |
| 30 - 34 | 75.46 | 96.54 | 105.06 | 90.97 | 92.18 | 93.23 | 93.05 |
| 35 - 39 | 86.15 | | 101.48 | 90.53 | 92 | 92.48 | 92.16 |
| 40 - 44 | 83.07 | 90.39 | 97.43 | 92.01 | 95.07 | 90.29 | 92.8 |
| 45 - 49 | 82.08 | | 94.43 | 93.19 | 93.33 | 92.78 | 92.96 |
| 50 - 54 | 70.81 | 94.12 | 94.34 | 88.72 | 89.75 | 92.29 | 88.13 |
| 55 - 59 | 72.33 | | 101.15 | 85.53 | 91.27 | 88.72 | 89.98 |
| 60 - 64 | 74.51 | 79.70 | 77.69 | 84.73 | 83.8 | 88.01 | 88.04 |
| 65 - 69 | 71.28 | | 75.15 | 81.35 | 77.8 | 84.03 | 82.78 |
| 70 - 74 | 72.93 | | 64.32 | 69.96 | 74.34 | 70.88 | 79.6 |
| 75 - 79 | 71.29 | | 61.94 | 64.22 | 68.16 | 65.93 | 73.22 |
| 80 - 84 | 56.67 | | 56.54 | 54.09 | 59.41 | 59.25 | 66.84 |
| 85 AND OVER | 67.42 | 64.84 | 59.29 | 47.34 | 46.24 | 45.99 | 47.74 |

LAND AREA AND DENSITY OF POPULATION BY ISLAND, CENSUS YEARS 1901 - 2010

TABLE 1.6

ALL BAHAMAS

| ISLAND | LAND AREA (SQUARE MILES) | POPULATION 1901 | | POPULATION 1911 | | POPULATION 1921 | | POPULATION 1931 | | POPULATION 1943 | | POPULATION 1953 | | POPULATION 1963 | | POPULATION 1970 | | POPULATION 1980 | | POPULATION 1990 | |
|--|-----------------------------------|--------------------|----------------------------|--------------------|----------------------------|--------------------|----------------------------|--------------------|----------------------------|--------------------|----------------------------|--------------------|----------------------------|--------------------|----------------------------|--------------------|----------------------------|--------------------|----------------------------|--------------------|----------------------------|
| | | TOTAL | POP. PER SQ. MILE | TOTAL | POP. PER SQ. MILE | TOTAL | POP. PER SQ. MILE | TOTAL | POP. PER SQ. MILE | TOTAL | POP. PER SQ. MILE | TOTAL | POP. PER SQ. MILE | TOTAL | POP. PER SQ. MILE | TOTAL | POP. PER SQ. MILE | TOTAL | POP. PER SQ. MILE | TOTAL | POP. PER SQ. MILE |
| TOTAL WITH OTHER CAYS ADDED | 5,382 | 53,735 | 10.0 | 55,944 | 10.4 | 53,031 | 9.9 | 59,828 | 11.1 | 68,846 | 12.8 | 84,841 | 15.8 | 130,220 | 24.2 | 169,534 | 31.5 | 209,505 | 38.9 | 255,049 | 47.4 |
| NEW PROVIDENCE | 80 | 12,534 | 156.7 | 13,554 | 169.4 | 12,975 | 162.2 | 19,756 | 247.0 | 29,391 | 367.4 | 46,125 | 576.4 | 80,907 | 1011.3 | 102,005 | 1,257.1 | 135,437 | 1,692.9 | 172,196 | 2152.2 |
| GRAND BAHAMA | 530 | 1,780 | 3.4 | 1,824 | 3.2 | 1,695 | 3.2 | 2,241 | 4.2 | 2,333 | 4.4 | 4,095 | 7.7 | 8,230 | 15.5 | 25,943 | 49.0 | 33,102 | 62.5 | 40,898 | 77.2 |
| ABACO | 649 | 3,314 | 5.1 | 4,463 | 6.9 | 3,993 | 6.2 | 4,233 | 6.5 | 3,461 | 5.3 | 3,407 | 5.2 | 6,490 | 10.0 | 6,507 | 10.0 | 7,271 | 11.2 | 10,003 | 15.4 |
| ACKLINS | 192 | 1,565 | 8.2 | 1,733 | 9.0 | 1,811 | 9.4 | 1,765 | 9.2 | 1,744 | 9.1 | 1,273 | 6.6 | 1,217 | 6.3 | 936 | 4.9 | 618 | 3.2 | 405 | 2.1 |
| ANDROS | 2,300 | 6,347 | 2.8 | 7,545 | 3.3 | 6,976 | 3.0 | 7,071 | 3.1 | 6,718 | 2.9 | 7,136 | 3.1 | 7,461 | 3.2 | 8,889 | 3.9 | 8,307 | 3.6 | 8,177 | 3.6 |
| BERRY ISLANDS | 12 | 384 | 31.8 | 487 | 40.6 | 328 | 27.3 | 222 | 18.5 | 403 | 33.6 | 327 | 27.3 | 266 | 22.2 | 443 | 36.9 | 509 | 42.4 | 628 | 52.3 |
| BIMINI, CAY LOBOS & CAY SAL | 11 | 563 | 51.2 | 505 | 45.9 | 638 | 58.0 | 756 | 68.7 | 725 | 65.9 | 1,330 | 120.9 | 1,658 | 150.7 | 1,533 | 139.4 | 1,411 | 128.3 | 1,639 | 149.0 |
| CAT ISLAND | 150 | 4,658 | 31.1 | 5,072 | 33.8 | 4,273 | 28.5 | 3,959 | 36.4 | 3,870 | 25.8 | 3,201 | 21.3 | 3,131 | 20.9 | 2,658 | 17.7 | 2,215 | 14.8 | 1,698 | 11.3 |
| CROOKED ISLAND | 84 | 1,597 | 19.0 | 1,541 | 18.0 | 1,481 | 17.6 | 1,329 | 15.8 | 1,078 | 12.8 | 836 | 9.9 | 766 | 9.1 | 689 | 8.2 | 518 | 6.2 | 412 | 4.4 |
| ELEUTHERA HARBOUR ISLAND & SPANISH WELLS | 200 | 10,499 | 52.5 | 8,119 | 40.6 | 7,547 | 37.7 | 7,527 | 36.6 | 7,864 | 39.3 | 7,596 | 38.0 | 9,093 | 45.5 | 9,501 | 47.5 | 10,631 | 53.2 | 10,584 | 52.9 |
| EXUMA & CAYS | 112 | 3,086 | 27.6 | 3,465 | 30.9 | 3,730 | 33.3 | 3,774 | 33.7 | 3,784 | 33.8 | 2,919 | 26.1 | 3,440 | 30.7 | 3,777 | 33.7 | 3,670 | 32.8 | 3,556 | 31.8 |
| INAGUA | 599 | 1,453 | 6.0 | 1,343 | 2.2 | 937 | 1.6 | 667 | 1.1 | 890 | 1.5 | 999 | 1.7 | 1,240 | 2.1 | 1,109 | 1.9 | 924 | 1.5 | 985 | 1.6 |
| LONG CAY | 9 | 499 | 55.4 | 376 | 41.8 | 166 | 18.4 | 144 | 16.0 | 101 | 11.2 | 80 | 8.9 | 22 | 2.4 | 26 | 2.9 | 35 | 3.9 | | |
| LONG ISLAND | 230 | 3,562 | 15.5 | 4,159 | 18.1 | 4,659 | 20.3 | 4,515 | 19.6 | 4,564 | 19.8 | 3,755 | 16.3 | 4,176 | 18.2 | 3,869 | 16.8 | 3,404 | 14.8 | 2,949 | 12.8 |
| MAYAGUANA | 110 | 335 | 3.0 | 358 | 3.3 | 432 | 3.9 | 518 | 4.7 | 591 | 5.4 | 615 | 5.6 | 707 | 6.4 | 584 | 5.3 | 464 | 4.2 | 312 | 2.8 |
| RAGGED ISLAND | 14 | 365 | 28.1 | 353 | 25.2 | 366 | 26.1 | 424 | 30.3 | 417 | 29.8 | 320 | 22.9 | 371 | 26.5 | 208 | 14.9 | 164 | 11.7 | 89 | 6.4 |
| SAN SALVADOR & RUM CAY | 90 | 1,196 | 13.3 | 1,047 | 11.6 | 1,024 | 11.4 | 927 | 10.3 | 912 | 10.1 | 827 | 9.2 | 1,045 | 11.6 | 857 | 9.5 | 825 | 9.2 | 518 | 5.8 |
| SQ. - SQUARE | | | | | | | | | | | | | | | | | | | | | |

**LAND AREA AND DENSITY OF POPULATION
BY ISLAND, CENSUS YEARS 1901 - 2010**

TABLE 1.6 (CONT'D)

ALL BAHAMAS

| ISLAND | LAND AREA (SQUARE MILES) | POPULATION 2000 | | POPULATION 2010 | |
|--|-----------------------------------|--------------------|----------------------------|--------------------|----------------------------|
| | | TOTAL | POP. PER SQ. MILE | TOTAL | POP. PER SQ. MILE |
| TOTAL WITH OTHER CAYS ADDED | 5,382 | 303,611 | 56.4 | 351,461 | 65.3 |
| NEW PROVIDENCE | 80 | 210,832 | 2,635.4 | 246,329 | 3079.1 |
| GRAND BAHAMA | 530 | 46,994 | 88.7 | 51,368 | 96.9 |
| ABACO | 649 | 13,170 | 20.3 | 17,224 | 26.5 |
| ACKLINS | 192 | 428 | 2.2 | 565 | 2.9 |
| ANDROS | 2,300 | 7,686 | 3.3 | 7,490 | 3.3 |
| BERRY ISLANDS | 12 | 709 | 59.1 | 807 | 67.3 |
| BIMINI, CAY LOBOS & CAY SAL | 11 | 1,717 | 156.1 | 1,988 | 180.7 |
| CAT ISLAND | 150 | 1,647 | 11.0 | 1,522 | 10.1 |
| CROOKED ISLAND | 84 | 350 | 4.2 | 330 | 3.9 |
| ELEUTHERA HARBOUR ISLAND & SPANISH WELLS | 200 | 11,165 | 55.8 | 11,515 | 57.6 |
| EXUMA & CAYS | 112 | 3,571 | 31.9 | 6,928 | 61.9 |
| INAGUA | 599 | 969 | 1.6 | 913 | 1.5 |
| LONG CAY | 9 | | 0.0 | | 0.0 |
| LONG ISLAND | 230 | 2,992 | 13.0 | 3,094 | 13.5 |
| MAYAGUANA | 110 | 259 | 2.4 | 277 | 2.5 |
| RAGGED ISLAND | 14 | 72 | 5.1 | 72 | 5.1 |
| SAN SALVADOR & RUM CAY | 90 | 1,050 | 11.7 | 1,039 | 11.5 |

SQ. - SQUARE

POPULATION TRENDS FOR CENSUS YEARS 1838 - 2010

TABLE 1.7

| CENSUS YEAR AND DATE | POPULATION | INTERCENSAL INCREASE | | | |
|----------------------|------------|--------------------------------|-------|-------------------------------------|--------------------------|
| | | ABSOLUTE INCREASE/ DECREASE | % | AVERAGE ANNUAL INCREASE/DECREASE | AVERAGE ANNUAL GROWTH |
| 1838 | 21,794 | - | - | - | - |
| 1845 | 26,491 | 4,697 | 21.55 | 671.0 | 3.1 |
| 1851 | 27,519 | 1,028 | 3.88 | 171.3 | 0.6 |
| 1861 | 35,487 | 7,968 | 28.95 | 796.8 | 2.9 |
| 1871 | 39,162 | 3,675 | 10.36 | 367.5 | 1.0 |
| 1881 | 43,521 | 4,359 | 11.13 | 435.9 | 1.1 |
| 1891 | 47,565 | 4,044 | 9.29 | 404.4 | 0.9 |
| 1901 - 14th April | 53,735 | 6,170 | 12.97 | 617.0 | 1.3 |
| 1911 - 2nd April | 55,944 | 2,209 | 4.11 | 220.9 | 0.4 |
| 1921 - 24th April | 53,031 | -2,913 | -5.21 | -291.3 | -0.6 |
| 1931 - 26th April | 59,828 | 6,797 | 12.82 | 679.7 | 1.2 |
| 1943 - 25th April | 68,846 | 9,018 | 15.07 | 751.5 | 1.2 |
| 1953 - 6th December | 84,841 | 15,995 | 23.23 | 1,599.5 | 2.0 |
| 1963 - 15th November | 130,220 | 45,379 | 53.49 | 4,537.9 | 4.4 |
| 1970 - 7th April | 168,812 | 38,592 | 29.64 | 5,513.1 | 3.8 |
| 1980 - 12th May | 209,505 | 40,693 | 24.11 | 4,069.3 | 2.2 |
| 1990 - 1st May | 255,049 | 45,544 | 21.74 | 4,554.4 | 2.0 |
| 2000 - 1st May | 303,611 | 48,562 | 19.04 | 4,856.2 | 1.8 |
| 2010 - 1st May | 351,461 | 47,850 | 15.8 | 4,785.0 | 1.6 |

TOTAL POPULATION BY SEX, ISLAND AND NUMBER OF HOUSEHOLDS

TABLE 2.0

| ISLAND/ SUPERVISORY DISTRICT | TOTAL POPULATION | MALE | FEMALE | TOTAL NUMBER OF HOUSEHOLDS |
|---|-----------------------------|----------------|----------------|---|
| ALL BAHAMAS | 351,461 | 170,257 | 181,204 | 102,862 |
| NEW PROVIDENCE | 246,329 | 117,909 | 128,420 | 70,222 |
| YAMACRAW | 7,716 | 3,573 | 4,143 | 2,305 |
| ELIZABETH | 13,233 | 7,082 | 6,151 | 3,451 |
| ST. ANNE'S | 8,741 | 4,286 | 4,455 | 2,484 |
| FOX HILL | 9,603 | 4,667 | 4,936 | 2,542 |
| MONTAGU | 9,897 | 4,689 | 5,208 | 3,234 |
| SEA BREEZE | 10,671 | 4,906 | 5,765 | 3,025 |
| MARATHON | 8,531 | 3,970 | 4,561 | 2,485 |
| ST. THOMAS MOORE | 10,450 | 5,143 | 5,307 | 3,166 |
| FARM ROAD AND CENTREVILLE | 9,967 | 4,868 | 5,099 | 2,989 |
| ENGLERSTON | 11,076 | 5,314 | 5,762 | 2,994 |
| GARDEN HILLS | 11,257 | 5,423 | 5,834 | 3,288 |
| KENNEDY | 9,179 | 4,330 | 4,849 | 2,428 |
| SOUTH BEACH | 9,744 | 4,483 | 5,261 | 2,624 |
| BAIN AND GRANTS TOWN | 8,743 | 4,264 | 4,479 | 2,493 |
| ST. CECILIA | 9,494 | 4,546 | 4,948 | 2,614 |
| GOLDEN GATES | 7,682 | 3,570 | 4,112 | 2,077 |
| BAMBOO TOWN | 10,380 | 4,869 | 5,511 | 2,838 |
| PINEWOOD | 8,715 | 3,987 | 4,728 | 2,152 |
| BLUE HILLS | 13,062 | 6,140 | 6,922 | 3,608 |
| CARMICHAEL | 8,489 | 3,968 | 4,521 | 2,243 |
| GOLDEN ISLES | 13,762 | 6,739 | 7,023 | 4,028 |
| FORT CHARLOTTE | 8,292 | 4,049 | 4,243 | 2,639 |
| MOUNT MORIAH | 8,345 | 3,799 | 4,546 | 2,307 |
| CLIFTON | 9,323 | 4,561 | 4,762 | 2,868 |
| KILLARNEY | 9,977 | 4,683 | 5,294 | 3,340 |

TOTAL POPULATION BY SEX, ISLAND AND NUMBER OF HOUSEHOLDS

TABLE 2.0 CONT'D

| ISLAND/ SUPERVISORY DISTRICT | TOTAL POPULATION | MALE | FEMALE | TOTAL NUMBER OF HOUSEHOLDS |
|---|-----------------------------|---------------|---------------|---|
| GRAND BAHAMA | 51,368 | 24,996 | 26,372 | 15,140 |
| WEST END | 4,574 | 2,255 | 2,319 | 1,264 |
| EIGHT MILE ROCK | 9,640 | 4,741 | 4,899 | 2,704 |
| PINERIDGE | 8,419 | 4,116 | 4,303 | 2,329 |
| LUCAYA | 10,172 | 4,915 | 5,257 | 3,327 |
| MARCO CITY | 8,436 | 3,923 | 4,513 | 2,349 |
| HIGH ROCK | 10,127 | 5,046 | 5,081 | 3,167 |
| ABACO | 17,224 | 8,902 | 8,322 | 5,197 |
| NORTH ABACO | 9,578 | 4,870 | 4,708 | 2,681 |
| SOUTH ABACO | 7,646 | 4,032 | 3,614 | 2,516 |
| ACKLINS | 565 | 320 | 245 | 209 |
| ANDROS | 7,490 | 3,769 | 3,721 | 2,373 |
| NORTH ANDROS | 3898 | 1943 | 1955 | 1189 |
| SOUTH ANDROS | 3,592 | 1,826 | 1,766 | 1,184 |
| BERRY ISLANDS | 807 | 461 | 346 | 342 |
| BIMINIS | 1,988 | 1,063 | 925 | 751 |
| CAT ISLAND | 1,522 | 808 | 714 | 608 |
| CROOKED ISLAND | 330 | 168 | 162 | 124 |
| ELEUTHERA | 8,202 | 4,058 | 4,144 | 2,718 |
| NORTH ELEUTHERA | 3247 | 1633 | 1614 | 1071 |
| SOUTH ELEUTHERA | 4,955 | 2,425 | 2,530 | 1,647 |
| EXUMA AND CAYS | 6928 | 3468 | 3460 | 2028 |
| HARBOUR ISLAND | 1762 | 873 | 889 | 597 |
| INAGUA | 913 | 465 | 448 | 319 |
| LONG ISLAND | 3,094 | 1,535 | 1,559 | 1,119 |
| MAYAGUANA | 277 | 143 | 134 | 107 |
| RAGGED ISLAND | 72 | 44 | 28 | 26 |
| RUM CAY | 99 | 52 | 47 | 40 |
| SAN SALVADOR | 940 | 469 | 471 | 342 |
| SPANISH WELLS | 1551 | 754 | 797 | 600 |

2010 CENSUS BUILDING AND HOUSING STOCK

TABLE 3.0

| ISLAND/ SUPERVISORY DISTRICT | NUMBER OF BUILDING UNITS | NUMBER OF DWELLING UNITS | NUMBER OF OCCUPIED DWELLING UNITS | NUMBER OF VACANT DWELLING UNITS |
|---------------------------------|-----------------------------|-----------------------------|---|---------------------------------------|
| ALL BAHAMAS | 96,863 | 126,493 | 102,862 | 23,631 |
| NEW PROVIDENCE | 57,642 | 79,311 | 70,222 | 9,089 |
| YAMACRAW | 1,925 | 2,537 | 2,305 | 232 |
| ELIZABETH | 2,123 | 3,859 | 3,451 | 408 |
| ST. ANNE'S | 2,365 | 2,801 | 2,484 | 317 |
| FOX HILL | 2,182 | 2,876 | 2,542 | 334 |
| MONTAGU | 2,834 | 3,954 | 3,234 | 720 |
| SEA BREEZE | 2,424 | 3,295 | 3,025 | 270 |
| MARATHON | 2,101 | 2,718 | 2,485 | 233 |
| ST. THOMAS MOORE | 3,215 | 3,532 | 3,166 | 366 |
| FARM ROAD AND CENTREVILLE | 2,837 | 3,277 | 2,989 | 288 |
| ENGLERSTON | 2,630 | 3,301 | 2,994 | 307 |
| GARDEN HILLS | 2,256 | 3,585 | 3,288 | 297 |
| KENNEDY | 1,819 | 2,691 | 2,428 | 263 |
| SOUTH BEACH | 1,992 | 2,920 | 2,624 | 296 |
| BAIN AND GRANTS TOWN | 2,469 | 2,728 | 2,493 | 235 |
| ST. CECILIA | 2,360 | 2,863 | 2,614 | 249 |
| GOLDEN GATES | 1,690 | 2,250 | 2,077 | 173 |
| BAMBOO TOWN | 2,071 | 3,138 | 2,838 | 300 |
| PINEWOOD | 1,818 | 2,290 | 2,152 | 138 |
| BLUE HILLS | 2,432 | 4,039 | 3,608 | 431 |
| CARMICHAEL | 1,808 | 2,440 | 2,243 | 197 |
| GOLDEN ISLES | 2,820 | 4,587 | 4,028 | 559 |
| FORT CHARLOTTE | 1,977 | 3,106 | 2,639 | 467 |
| MOUNT MORIAH | 1,799 | 2,509 | 2,307 | 202 |
| CLIFTON | 3,026 | 4,048 | 2,868 | 1,180 |
| KILLARNEY | 2,669 | 3,967 | 3,340 | 627 |
| GRAND BAHAMA | 13,697 | 20,337 | 15,140 | 5,197 |
| WEST END | 1,472 | 1,618 | 1,264 | 354 |
| EIGHT MILE ROCK | 2,774 | 3,354 | 2,704 | 650 |
| PINERIDGE | 2,249 | 2,851 | 2,329 | 522 |
| LUCAYA | 2,267 | 5,223 | 3,327 | 1,896 |
| MARCO CITY | 1,962 | 2,654 | 2,349 | 305 |
| HIGH ROCK | 2,973 | 4,637 | 3,167 | 1,470 |

2010 CENSUS BUILDING AND HOUSING STOCK

TABLE 3.0 CONT'D

| ISLAND/ SUPERVISORY DISTRICT | NUMBER OF BUILDING UNITS | NUMBER OF DWELLING UNITS | NUMBER OF OCCUPIED DWELLING UNITS | NUMBER OF VACANT DWELLING UNITS |
|---------------------------------|-----------------------------|-----------------------------|---|---------------------------------------|
| ABACO | 6,786 | 8,113 | 5,197 | 2,916 |
| NORTH ABACO | 3,388 | 4,193 | 2,681 | 1,512 |
| SOUTH ABACO | 3,398 | 3,920 | 2,516 | 1,404 |
| ACKLINS | 416 | 328 | 209 | 119 |
| ANDROS | 3,482 | 3,280 | 2,373 | 907 |
| NORTH ANDROS | 1,614 | 1,525 | 1,189 | 336 |
| SOUTH ANDROS | 1,868 | 1,755 | 1,184 | 571 |
| BERRY ISLANDS | 645 | 758 | 342 | 416 |
| BIMINIS | 1,186 | 1,385 | 751 | 634 |
| CAT ISLAND | 608 | 990 | 608 | 382 |
| CROOKED ISLAND | 291 | 228 | 124 | 104 |
| ELEUTHERA | 4,371 | 4,267 | 2,718 | 1,549 |
| NORTH ELEUTHUTHERA | 1,571 | 1,693 | 1,071 | 622 |
| SOUTH ELEUTHERA | 2,800 | 2,574 | 1,647 | 927 |
| EXUMA AND CAYS | 2,901 | 2,875 | 2,028 | 847 |
| HARBOUR ISLAND | 876 | 966 | 597 | 369 |
| INAGUA | 443 | 383 | 319 | 64 |
| LONG ISLAND | 1,981 | 1,769 | 1,119 | 650 |
| MAYAGUANA | 180 | 160 | 107 | 53 |
| RAGGED ISLAND | 64 | 51 | 26 | 25 |
| RUM CAY | 100 | 83 | 40 | 43 |
| SAN SALVADOR | 523 | 469 | 342 | 127 |
| SPANISH WELLS | 671 | 740 | 600 | 140 |

TOTAL POPULATION BY SEX AND AGE IN YEARS LAST BIRTHDAY

TABLE 4.10

ELEUTHERA

| AGE IN YEARS LAST BIRTHDAY | TOTAL | SEX | |
|-------------------------------|--------------|--------------|--------------|
| | | MALE | FEMALE |
| ALL AGES | 8,202 | 4,058 | 4,144 |
| 0 - 4 | 629 | 320 | 309 |
| UNDER ONE YEAR | 132 | 68 | 64 |
| 1 | 116 | 59 | 57 |
| 2 | 129 | 59 | 70 |
| 3 | 122 | 69 | 53 |
| 4 | 130 | 65 | 65 |
| 5 - 9 YEARS | 597 | 296 | 301 |
| 5 | 112 | 49 | 63 |
| 6 | 106 | 58 | 48 |
| 7 | 113 | 49 | 64 |
| 8 | 127 | 65 | 62 |
| 9 | 139 | 75 | 64 |
| 10 - 14 YEARS | 813 | 409 | 404 |
| 10 | 172 | 79 | 93 |
| 11 | 133 | 63 | 70 |
| 12 | 157 | 79 | 78 |
| 13 | 187 | 94 | 93 |
| 14 | 164 | 94 | 70 |
| 15 - 19 YEARS | 769 | 371 | 398 |
| 15 | 188 | 95 | 93 |
| 16 | 208 | 88 | 120 |
| 17 | 148 | 68 | 80 |
| 18 | 111 | 55 | 56 |
| 19 | 114 | 65 | 49 |
| 20 - 24 YEARS | 474 | 250 | 224 |
| 20 | 109 | 58 | 51 |
| 21 | 83 | 35 | 48 |
| 22 | 98 | 54 | 44 |
| 23 | 87 | 48 | 39 |
| 24 | 97 | 55 | 42 |
| 25 - 29 YEARS | 462 | 231 | 231 |
| 25 | 94 | 56 | 38 |
| 26 | 84 | 38 | 46 |
| 27 | 85 | 40 | 45 |
| 28 | 104 | 47 | 57 |
| 29 | 95 | 50 | 45 |
| 30 - 34 YEARS | 564 | 294 | 270 |
| 30 | 110 | 51 | 59 |
| 31 | 106 | 48 | 58 |
| 32 | 119 | 72 | 47 |
| 33 | 98 | 52 | 46 |
| 34 | 131 | 71 | 60 |
| 35 - 39 YEARS | 636 | 304 | 332 |
| 35 | 132 | 74 | 58 |
| 36 | 124 | 60 | 64 |
| 37 | 127 | 53 | 74 |
| 38 | 125 | 56 | 69 |
| 39 | 128 | 61 | 67 |
| 40 - 44 YEARS | 619 | 302 | 317 |
| 40 | 125 | 56 | 69 |
| 41 | 131 | 69 | 62 |
| 42 | 119 | 61 | 58 |
| 43 | 115 | 56 | 59 |
| 44 | 129 | 60 | 69 |

TOTAL POPULATION BY SEX AND AGE IN YEARS LAST BIRTHDAY

TABLE 4.10 CONT'D

ELEUTHERA

| AGE IN YEARS LAST BIRTHDAY | TOTAL | SEX | |
|-------------------------------|------------|------------|------------|
| | | MALE | FEMALE |
| 45 - 49 YEARS | 596 | 320 | 276 |
| 45 | 117 | 57 | 60 |
| 46 | 122 | 72 | 50 |
| 47 | 136 | 73 | 63 |
| 48 | 115 | 64 | 51 |
| 49 | 106 | 54 | 52 |
| 50 - 54 YEARS | 442 | 208 | 234 |
| 50 | 95 | 43 | 52 |
| 51 | 80 | 36 | 44 |
| 52 | 86 | 43 | 43 |
| 53 | 83 | 41 | 42 |
| 54 | 98 | 45 | 53 |
| 55 - 59 YEARS | 410 | 197 | 213 |
| 55 | 93 | 41 | 52 |
| 56 | 93 | 46 | 47 |
| 57 | 73 | 33 | 40 |
| 58 | 70 | 35 | 35 |
| 59 | 81 | 42 | 39 |
| 60 - 64 YEARS | 303 | 154 | 149 |
| 60 | 56 | 24 | 32 |
| 61 | 74 | 36 | 38 |
| 62 | 77 | 39 | 38 |
| 63 | 55 | 34 | 21 |
| 64 | 41 | 21 | 20 |
| 65 - 69 YEARS | 321 | 141 | 180 |
| 65 | 72 | 34 | 38 |
| 66 | 80 | 34 | 46 |
| 67 | 57 | 25 | 32 |
| 68 | 58 | 28 | 30 |
| 69 | 54 | 20 | 34 |
| 70 - 74 YEARS | 208 | 94 | 114 |
| 70 | 46 | 21 | 25 |
| 71 | 45 | 21 | 24 |
| 72 | 50 | 21 | 29 |
| 73 | 37 | 15 | 22 |
| 74 | 30 | 16 | 14 |
| 75 - 79 YEARS | 138 | 64 | 74 |
| 75 | 36 | 13 | 23 |
| 76 | 28 | 12 | 16 |
| 77 | 27 | 15 | 12 |
| 78 | 20 | 12 | 8 |
| 79 | 27 | 12 | 15 |
| 80 - 84 YEARS | 92 | 39 | 53 |
| 80 | 19 | 8 | 11 |
| 81 | 19 | 8 | 11 |
| 82 | 13 | 6 | 7 |
| 83 | 23 | 10 | 13 |
| 84 | 18 | 7 | 11 |
| 85 - 89 YEARS | 41 | 21 | 20 |
| 85 | 9 | 5 | 4 |
| 86 | 9 | 5 | 4 |
| 87 | 7 | 1 | 6 |
| 88 | 7 | 2 | 5 |
| 89 | 9 | 8 | 1 |
| 90 YEARS AND OVER | 40 | 13 | 27 |
| NOT STATED | 48 | 30 | 18 |

TOTAL POPULATION BY SEX, AGE-GROUP AND MARITAL STATUS

TABLE 5.0

ELEUTHERA

| AGE GROUP AND SEX | TOTAL | MARITAL STATUS | | | | | NOT STATED |
|--------------------------|--------------|----------------|--------------|------------|------------|-------------------|------------|
| | | NEVER MARRIED | MARRIED | WIDOWED | DIVORCED | LEGALLY SEPARATED | |
| TOTAL | 8,202 | 4,773 | 2,700 | 393 | 261 | 57 | 18 |
| MALE | 4,058 | 2,405 | 1,390 | 103 | 120 | 29 | 11 |
| FEMALE | 4,144 | 2,368 | 1,310 | 290 | 141 | 28 | 7 |
| 0 - 14 YEARS | 2,039 | 2,039 | 0 | 0 | 0 | 0 | 0 |
| MALE | 1,025 | 1,025 | 0 | 0 | 0 | 0 | 0 |
| FEMALE | 1,014 | 1,014 | 0 | 0 | 0 | 0 | 0 |
| 15 - 34 YEARS | 2,269 | 1,813 | 421 | 9 | 18 | 5 | 3 |
| MALE | 1,146 | 947 | 185 | 2 | 8 | 3 | 1 |
| FEMALE | 1,123 | 866 | 236 | 7 | 10 | 2 | 2 |
| 35 - 49 YEARS | 1,851 | 563 | 1,111 | 24 | 124 | 28 | 1 |
| MALE | 926 | 273 | 575 | 8 | 57 | 13 | 0 |
| FEMALE | 925 | 290 | 536 | 16 | 67 | 15 | 1 |
| 50 - 64 YEARS | 1,155 | 239 | 710 | 95 | 88 | 19 | 4 |
| MALE | 559 | 109 | 371 | 25 | 40 | 12 | 2 |
| FEMALE | 596 | 130 | 339 | 70 | 48 | 7 | 2 |
| 65 - 74 YEARS | 529 | 64 | 319 | 115 | 26 | 2 | 3 |
| MALE | 235 | 21 | 173 | 25 | 12 | 1 | 3 |
| FEMALE | 294 | 43 | 146 | 90 | 14 | 1 | 0 |
| 75 YEARS AND OVER | 311 | 29 | 125 | 149 | 4 | 3 | 1 |
| MALE | 137 | 12 | 80 | 42 | 3 | 0 | 0 |
| FEMALE | 174 | 17 | 45 | 107 | 1 | 0 | 1 |
| NOT STATED | 48 | 26 | 14 | 1 | 1 | - | 6 |
| MALE | 30 | 18 | 6 | 1 | - | - | 5 |
| FEMALE | 18 | 8 | 8 | - | 1 | - | 1 |

NOTE: "Marital Status" is the legal status of each individual in relation to the Marital Laws or Customs of The Bahamas

POPULATION 15 YEARS AND OVER BY SEX, AGE-GROUP AND UNION STATUS

TABLE 6.0

ELEUTHERA

| AGE-GROUP AND SEX | TOTAL | UNION STATUS | | | | | | | | NOT STATED |
|--------------------------|--------------|-------------------|--------------------|----------------------|---------------------|-------------------------------------|---|----------------------------------|-----------------------------------|---------------|
| | | NOT IN A UNION | LEGALLY MARRIED | COMMON- LAW-UNION | VISITING PARTNER | MARRIED BUT NOT IN A UNION | LEGALLY SEPARATED AND NOT IN A UNION | WIDOWED AND NOT IN A UNION | DIVORCED AND NOT IN A UNION | |
| TOTAL | 6,163 | 2,406 | 2,436 | 386 | 53 | 225 | 48 | 373 | 223 | 13 |
| MALE | 3,033 | 1,242 | 1,242 | 186 | 16 | 121 | 26 | 97 | 95 | 8 |
| FEMALE | 3,130 | 1,164 | 1,194 | 200 | 37 | 104 | 22 | 276 | 128 | 5 |
| 15 - 34 YEARS | 2,269 | 1,621 | 374 | 165 | 44 | 39 | 5 | 6 | 14 | 1 |
| MALE | 1,146 | 878 | 158 | 66 | 12 | 22 | 3 | 1 | 6 | 0 |
| FEMALE | 1,123 | 743 | 216 | 99 | 32 | 17 | 2 | 5 | 8 | 1 |
| 35 - 49 YEARS | 1,851 | 477 | 988 | 134 | 6 | 103 | 24 | 17 | 101 | 1 |
| MALE | 926 | 227 | 503 | 73 | 3 | 60 | 12 | 6 | 42 | - |
| FEMALE | 925 | 250 | 485 | 61 | 3 | 43 | 12 | 11 | 59 | 1 |
| 50 - 64 YEARS | 1,155 | 197 | 648 | 68 | 3 | 53 | 14 | 89 | 82 | 1 |
| MALE | 559 | 90 | 338 | 36 | 1 | 25 | 10 | 23 | 36 | - |
| FEMALE | 596 | 107 | 310 | 32 | 2 | 28 | 4 | 66 | 46 | 1 |
| 65 - 74 YEARS | 529 | 58 | 293 | 13 | - | 24 | 2 | 114 | 22 | 3 |
| MALE | 235 | 19 | 161 | 8 | - | 10 | 1 | 25 | 8 | 3 |
| FEMALE | 294 | 39 | 132 | 5 | - | 14 | 1 | 89 | 14 | 0 |
| 75 YEARS AND OVER | 311 | 28 | 120 | 5 | - | 5 | 3 | 146 | 3 | 1 |
| MALE | 137 | 11 | 76 | 2 | - | 4 | - | 41 | 3 | - |
| FEMALE | 174 | 17 | 44 | 3 | - | 1 | 3 | 105 | - | 1 |
| NOT STATED | 48 | 25 | 13 | 1 | - | 1 | - | 1 | 1 | 6 |
| MALE | 30 | 17 | 6 | 1 | - | - | - | 1 | - | 5 |
| FEMALE | 18 | 8 | 7 | - | - | 1 | - | - | 1 | 1 |

NOTE: "Union Status" identifies the type of relationship that a man or a woman was engaged in at the time of the census.

TOTAL POPULATION BY SEX, AGE GROUP AND RELIGION

TABLE 7.0

ELEUTHERA

| RELIGION AND SEX | TOTAL | AGE-GROUP | | | | | | | NOT STATED |
|----------------------------|--------------|------------|--------------|--------------|--------------|--------------|--------------|----------------|---------------|
| | | 0 - 4 | 5 -14 | 15 - 24 | 25 - 34 | 35 - 44 | 45 - 64 | 65 AND OVER | |
| TOTAL | 8,202 | 629 | 1,410 | 1,243 | 1,026 | 1,255 | 1,751 | 840 | 48 |
| MALE | 4,058 | 320 | 705 | 621 | 525 | 606 | 879 | 372 | 30 |
| FEMALE | 4,144 | 309 | 705 | 622 | 501 | 649 | 872 | 468 | 18 |
| ANGLICAN | 1,257 | 103 | 180 | 181 | 133 | 185 | 304 | 168 | 3 |
| MALE | 613 | 41 | 92 | 95 | 65 | 86 | 155 | 77 | 2 |
| FEMALE | 644 | 62 | 88 | 86 | 68 | 99 | 149 | 91 | 1 |
| ASSEMBLIES OF GOD | 169 | 8 | 40 | 20 | 29 | 25 | 33 | 14 | 0 |
| MALE | 88 | 3 | 21 | 18 | 19 | 8 | 15 | 4 | 0 |
| FEMALE | 81 | 5 | 19 | 2 | 10 | 17 | 18 | 10 | 0 |
| BAPTIST | 1,555 | 130 | 315 | 283 | 230 | 239 | 260 | 95 | 3 |
| MALE | 753 | 63 | 146 | 127 | 123 | 118 | 134 | 42 | 0 |
| FEMALE | 802 | 67 | 169 | 156 | 107 | 121 | 126 | 53 | 3 |
| BRETHREN | 260 | 17 | 45 | 31 | 20 | 27 | 73 | 44 | 3 |
| MALE | 123 | 13 | 17 | 17 | 8 | 15 | 32 | 19 | 2 |
| FEMALE | 137 | 4 | 28 | 14 | 12 | 12 | 41 | 25 | 1 |
| CHURCH OF GOD | 502 | 39 | 102 | 101 | 62 | 90 | 78 | 30 | 0 |
| MALE | 233 | 21 | 55 | 46 | 37 | 26 | 34 | 14 | 0 |
| FEMALE | 269 | 18 | 47 | 55 | 25 | 64 | 44 | 16 | 0 |
| JEHOVAH'S WITNESSES | 107 | 8 | 20 | 10 | 13 | 14 | 31 | 11 | 0 |
| MALE | 55 | 6 | 15 | 5 | 7 | 5 | 13 | 4 | 0 |
| FEMALE | 52 | 2 | 5 | 5 | 6 | 9 | 18 | 7 | 0 |
| METHODIST | 1,910 | 145 | 338 | 241 | 212 | 278 | 413 | 272 | 11 |
| MALE | 905 | 73 | 180 | 111 | 85 | 138 | 199 | 111 | 8 |
| FEMALE | 1,005 | 72 | 158 | 130 | 127 | 140 | 214 | 161 | 3 |

TOTAL POPULATION BY SEX, AGE GROUP AND RELIGION

TABLE 7.0 CONT'D

ELEUTHERA

| RELIGION AND SEX | TOTAL | AGE-GROUP | | | | | | | NOT STATED |
|---|------------|-----------|------------|------------|------------|------------|------------|----------------|---------------|
| | | 0 - 4 | 5 - 14 | 15 - 24 | 25 - 34 | 35 - 44 | 45 - 64 | 65 AND OVER | |
| PENTECOSTAL | 403 | 16 | 67 | 94 | 37 | 59 | 104 | 26 | 0 |
| MALE | 181 | 8 | 35 | 39 | 20 | 25 | 43 | 11 | 0 |
| FEMALE | 222 | 8 | 32 | 55 | 17 | 34 | 61 | 15 | 0 |
| ROMAN CATHOLIC | 883 | 53 | 136 | 122 | 114 | 148 | 215 | 89 | 6 |
| MALE | 496 | 40 | 68 | 71 | 59 | 79 | 129 | 46 | 4 |
| FEMALE | 387 | 13 | 68 | 51 | 55 | 69 | 86 | 43 | 2 |
| SEVENTH DAY ADVENTIST | 228 | 20 | 35 | 34 | 29 | 39 | 49 | 22 | 0 |
| MALE | 109 | 6 | 17 | 18 | 13 | 22 | 19 | 14 | 0 |
| FEMALE | 119 | 14 | 18 | 16 | 16 | 17 | 30 | 8 | 0 |
| OTHER CHRISTIAN DENOMINATION | 513 | 49 | 79 | 74 | 83 | 92 | 101 | 35 | 0 |
| MALE | 261 | 22 | 33 | 45 | 44 | 46 | 55 | 16 | 0 |
| FEMALE | 252 | 27 | 46 | 29 | 39 | 46 | 46 | 19 | 0 |
| JUDAISM (JEWISH) | 14 | 0 | 3 | 0 | 1 | 2 | 7 | 1 | 0 |
| MALE | 7 | 0 | 0 | 0 | 1 | 1 | 5 | 0 | 0 |
| FEMALE | 7 | 0 | 3 | 0 | 0 | 1 | 2 | 1 | 0 |
| RASTAFARIAN | 13 | 1 | 0 | 3 | 7 | 2 | 0 | 0 | 0 |
| MALE | 12 | 1 | 0 | 3 | 6 | 2 | 0 | 0 | 0 |
| FEMALE | 1 | 0 | 0 | 0 | 1 | 0 | 0 | 0 | 0 |
| OTHER | 16 | 0 | 1 | 1 | 1 | 1 | 8 | 4 | 0 |
| MALE | 8 | 0 | 1 | 0 | 1 | 1 | 3 | 2 | 0 |
| FEMALE | 8 | 0 | 0 | 1 | 0 | 0 | 5 | 2 | 0 |

TOTAL POPULATION BY SEX, AGE GROUP AND RELIGION

TABLE 7.0 CONT'D

ELEUTHERA

| RELIGION AND SEX | TOTAL | AGE-GROUP | | | | | | | NOT STATED |
|------------------|-------|-----------|-------|---------|---------|---------|---------|-------------|------------|
| | | 0 - 4 | 5 -14 | 15 - 24 | 25 - 34 | 35 - 44 | 45 - 64 | 65 AND OVER | |
| NONE | 150 | 13 | 17 | 24 | 33 | 23 | 34 | 6 | 0 |
| MALE | 99 | 8 | 8 | 16 | 21 | 18 | 24 | 4 | 0 |
| FEMALE | 51 | 5 | 9 | 8 | 12 | 5 | 10 | 2 | 0 |
| NOT STATED | 222 | 27 | 32 | 24 | 22 | 31 | 41 | 23 | 22 |
| MALE | 115 | 15 | 17 | 10 | 16 | 16 | 19 | 8 | 14 |
| FEMALE | 107 | 12 | 15 | 14 | 6 | 15 | 22 | 15 | 8 |

NOTE: The category "Other" includes the following religions: Lutheran, Presbyterian, Hindu, Islam (Muslim) and Other Non-Christian religions.

TOTAL POPULATION BY SEX, AGE GROUP AND RACIAL GROUP

TABLE 8.0

ELEUTHERA

| RACIAL GROUP AND SEX | TOTAL | AGE GROUP | | | | | | | | | NOT STATED |
|----------------------|--------------|--------------|--------------|------------|--------------|--------------|------------|------------|------------|----------------|---------------|
| | | 0 - 9 | 10 - 19 | 20 - 29 | 30 - 39 | 40 - 49 | 50 - 59 | 60 - 69 | 70 - 79 | 80 AND OVER | |
| TOTAL | 8,202 | 1,226 | 1,582 | 936 | 1,200 | 1,215 | 852 | 624 | 346 | 173 | 48 |
| BLACK | 7,487 | 1,147 | 1,491 | 878 | 1,116 | 1,110 | 759 | 530 | 281 | 140 | 35 |
| BLACK AND WHITE | 279 | 36 | 38 | 31 | 42 | 39 | 38 | 23 | 23 | 9 | 0 |
| WHITE | 270 | 23 | 14 | 8 | 22 | 43 | 41 | 64 | 33 | 22 | 0 |
| OTHER RACES | 89 | 8 | 18 | 12 | 14 | 12 | 11 | 5 | 7 | 2 | 0 |
| NOT STATED | 77 | 12 | 21 | 7 | 6 | 11 | 3 | 2 | 2 | 0 | 13 |
| MALE | 4,058 | 616 | 780 | 481 | 598 | 622 | 405 | 295 | 158 | 73 | 30 |
| BLACK | 3,717 | 575 | 740 | 455 | 559 | 571 | 359 | 248 | 125 | 62 | 23 |
| BLACK AND WHITE | 129 | 19 | 16 | 16 | 16 | 18 | 20 | 10 | 12 | 2 | 0 |
| WHITE | 138 | 11 | 7 | 2 | 12 | 22 | 23 | 34 | 19 | 8 | 0 |
| OTHER RACES | 40 | 4 | 9 | 5 | 8 | 6 | 3 | 2 | 2 | 1 | 0 |
| NOT STATED | 34 | 7 | 8 | 3 | 3 | 5 | 0 | 1 | 0 | 0 | 7 |
| FEMALE | 4,144 | 610 | 802 | 455 | 602 | 593 | 447 | 329 | 188 | 100 | 18 |
| BLACK | 3,770 | 572 | 751 | 423 | 557 | 539 | 400 | 282 | 156 | 78 | 12 |
| BLACK AND WHITE | 150 | 17 | 22 | 15 | 26 | 21 | 18 | 13 | 11 | 7 | 0 |
| WHITE | 132 | 12 | 7 | 6 | 10 | 21 | 18 | 30 | 14 | 14 | 0 |
| OTHER RACES | 49 | 4 | 9 | 7 | 6 | 6 | 8 | 3 | 5 | 1 | 0 |
| NOT STATED | 43 | 5 | 13 | 4 | 3 | 6 | 3 | 1 | 2 | 0 | 6 |

TOTAL POPULATION BY SEX, AGE-GROUP AND COUNTRY OF CITIZENSHIP

TABLE 9.0

ELEUTHERA

| COUNTRY OF CITIZENSHIP AND SEX | TOTAL | AGE-GROUP | | | | | | | NOT STATED |
|----------------------------------|--------------|------------|--------------|------------|--------------|--------------|--------------|-------------|------------|
| | | 0 - 4 | 5 - 19 | 20 - 29 | 30 - 39 | 40 - 49 | 50 - 64 | 65 AND OVER | |
| TOTAL | 8,202 | 629 | 2,179 | 936 | 1,200 | 1,215 | 1,155 | 840 | 48 |
| MALE | 4,058 | 320 | 1,076 | 481 | 598 | 622 | 559 | 372 | 30 |
| FEMALE | 4,144 | 309 | 1,103 | 455 | 602 | 593 | 596 | 468 | 18 |
| **** AFRICA **** | | | | | | | | | |
| TOTAL | 2 | 1 | 0 | 0 | 0 | 0 | 1 | 0 | 0 |
| MALE | 0 | 0 | 0 | 0 | 0 | 0 | 0 | 0 | 0 |
| FEMALE | 2 | 1 | 0 | 0 | 0 | 0 | 1 | 0 | 0 |
| GHANA | 1 | 0 | 0 | 0 | 0 | 0 | 1 | 0 | 0 |
| MALE | 0 | 0 | 0 | 0 | 0 | 0 | 0 | 0 | 0 |
| FEMALE | 1 | 0 | 0 | 0 | 0 | 0 | 1 | 0 | 0 |
| NIGERIA | 1 | 1 | 0 | 0 | 0 | 0 | 0 | 0 | 0 |
| MALE | 0 | 0 | 0 | 0 | 0 | 0 | 0 | 0 | 0 |
| FEMALE | 1 | 1 | 0 | 0 | 0 | 0 | 0 | 0 | 0 |
| **** AMERICA CENTRAL **** | | | | | | | | | |
| TOTAL | 6 | 1 | 1 | 0 | 0 | 3 | 0 | 1 | 0 |
| MALE | 2 | 1 | 0 | 0 | 0 | 1 | 0 | 0 | 0 |
| FEMALE | 4 | 0 | 1 | 0 | 0 | 2 | 0 | 1 | 0 |
| BELIZE | 1 | 0 | 0 | 0 | 0 | 0 | 0 | 1 | 0 |
| MALE | 0 | 0 | 0 | 0 | 0 | 0 | 0 | 0 | 0 |
| FEMALE | 1 | 0 | 0 | 0 | 0 | 0 | 0 | 1 | 0 |
| COSTA RICA | 5 | 1 | 1 | 0 | 0 | 3 | 0 | 0 | 0 |
| MALE | 2 | 1 | 0 | 0 | 0 | 1 | 0 | 0 | 0 |
| FEMALE | 3 | 0 | 1 | 0 | 0 | 2 | 0 | 0 | 0 |

TOTAL POPULATION BY SEX, AGE-GROUP AND COUNTRY OF CITIZENSHIP

TABLE 9.0 CONT'D

ELEUTHERA

| COUNTRY OF CITIZENSHIP AND SEX | TOTAL | AGE-GROUP | | | | | | | NOT STATED |
|--------------------------------|-------|-----------|--------|---------|---------|---------|---------|----------------|---------------|
| | | 0 - 4 | 5 - 19 | 20 - 29 | 30 - 39 | 40 - 49 | 50 - 64 | 65 AND OVER | |
| **** AMERICA NORTH **** | | | | | | | | | |
| TOTAL | 135 | 10 | 24 | 7 | 11 | 18 | 43 | 22 | 0 |
| MALE | 65 | 3 | 11 | 1 | 5 | 6 | 26 | 13 | 0 |
| FEMALE | 70 | 7 | 13 | 6 | 6 | 12 | 17 | 9 | 0 |
| CANADA | 27 | 1 | 6 | 5 | 1 | 4 | 6 | 4 | 0 |
| MALE | 12 | 1 | 3 | 1 | 0 | 2 | 2 | 3 | 0 |
| FEMALE | 15 | 0 | 3 | 4 | 1 | 2 | 4 | 1 | 0 |
| U.S.A | 108 | 9 | 18 | 2 | 10 | 14 | 37 | 18 | 0 |
| MALE | 53 | 2 | 8 | 0 | 5 | 4 | 24 | 10 | 0 |
| FEMALE | 55 | 7 | 10 | 2 | 5 | 10 | 13 | 8 | 0 |
| **** AMERICA SOUTH **** | | | | | | | | | |
| TOTAL | 40 | 3 | 13 | 3 | 8 | 9 | 3 | 1 | 0 |
| MALE | 19 | 2 | 8 | 0 | 1 | 5 | 2 | 1 | 0 |
| FEMALE | 21 | 1 | 5 | 3 | 7 | 4 | 1 | 0 | 0 |
| ARGENTINA | 3 | 0 | 0 | 1 | 0 | 1 | 1 | 0 | 0 |
| MALE | 2 | 0 | 0 | 0 | 0 | 1 | 1 | 0 | 0 |
| FEMALE | 1 | 0 | 0 | 1 | 0 | 0 | 0 | 0 | 0 |
| COLOMBIA | 4 | 2 | 0 | 1 | 0 | 1 | 0 | 0 | 0 |
| MALE | 3 | 2 | 0 | 0 | 0 | 1 | 0 | 0 | 0 |
| FEMALE | 1 | 0 | 0 | 1 | 0 | 0 | 0 | 0 | 0 |
| GUYANA | 33 | 1 | 13 | 1 | 8 | 7 | 2 | 1 | 0 |
| MALE | 14 | 0 | 8 | 0 | 1 | 3 | 1 | 1 | 0 |
| FEMALE | 19 | 1 | 5 | 1 | 7 | 4 | 1 | 0 | 0 |

TOTAL POPULATION BY SEX, AGE-GROUP AND COUNTRY OF CITIZENSHIP

TABLE 9.0 CONT'D

ELEUTHERA

| COUNTRY OF CITIZENSHIP AND SEX | TOTAL | AGE-GROUP | | | | | | | NOT STATED |
|--------------------------------|-------|-----------|--------|---------|---------|---------|---------|----------------|---------------|
| | | 0 - 4 | 5 - 19 | 20 - 29 | 30 - 39 | 40 - 49 | 50 - 64 | 65 AND OVER | |

*** ASIA SOUTH CENTRAL ***

| | | | | | | | | | |
|------------------|----------|----------|----------|----------|----------|----------|----------|----------|----------|
| TOTAL | 2 | 0 | 1 | 0 | 1 | 0 | 0 | 0 | 0 |
| MALE | 0 | 0 | 0 | 0 | 0 | 0 | 0 | 0 | 0 |
| FEMALE | 2 | 0 | 1 | 0 | 1 | 0 | 0 | 0 | 0 |
| SRI LANKA | 2 | 0 | 1 | 0 | 1 | 0 | 0 | 0 | 0 |
| MALE | 0 | 0 | 0 | 0 | 0 | 0 | 0 | 0 | 0 |
| FEMALE | 2 | 0 | 1 | 0 | 1 | 0 | 0 | 0 | 0 |

*** ASIA SOUTH EAST ***

| | | | | | | | | | |
|--------------------|----------|----------|----------|----------|----------|----------|----------|----------|----------|
| TOTAL | 2 | 0 | 0 | 0 | 2 | 0 | 0 | 0 | 0 |
| MALE | 2 | 0 | 0 | 0 | 2 | 0 | 0 | 0 | 0 |
| FEMALE | 0 | 0 | 0 | 0 | 0 | 0 | 0 | 0 | 0 |
| PHILIPPINES | 2 | 0 | 0 | 0 | 2 | 0 | 0 | 0 | 0 |
| MALE | 2 | 0 | 0 | 0 | 2 | 0 | 0 | 0 | 0 |
| FEMALE | 0 | 0 | 0 | 0 | 0 | 0 | 0 | 0 | 0 |

*** CARIBBEAN ***

| | | | | | | | | | |
|-------------------------------|--------------|------------|--------------|------------|--------------|--------------|--------------|------------|-----------|
| TOTAL | 7,923 | 606 | 2,122 | 921 | 1,164 | 1,173 | 1,097 | 805 | 35 |
| MALE | 3,919 | 309 | 1,048 | 478 | 582 | 603 | 525 | 353 | 21 |
| FEMALE | 4,004 | 297 | 1,074 | 443 | 582 | 570 | 572 | 452 | 14 |
| BAHAMAS | 7,022 | 536 | 1,888 | 813 | 960 | 1,006 | 1,002 | 785 | 32 |
| MALE | 3,392 | 275 | 944 | 404 | 456 | 494 | 458 | 342 | 19 |
| FEMALE | 3,630 | 261 | 944 | 409 | 504 | 512 | 544 | 443 | 13 |
| BRITISH VIRGIN ISLANDS | 1 | 0 | 0 | 0 | 1 | 0 | 0 | 0 | 0 |
| MALE | 0 | 0 | 0 | 0 | 0 | 0 | 0 | 0 | 0 |
| FEMALE | 1 | 0 | 0 | 0 | 1 | 0 | 0 | 0 | 0 |

TOTAL POPULATION BY SEX, AGE-GROUP AND COUNTRY OF CITIZENSHIP

TABLE 9.0 CONT'D

ELEUTHERA

| COUNTRY OF CITIZENSHIP AND SEX | TOTAL | AGE-GROUP | | | | | | | NOT STATED |
|---------------------------------------|------------|-----------|------------|------------|------------|------------|-----------|----------------|---------------|
| | | 0 - 4 | 5 - 19 | 20 - 29 | 30 - 39 | 40 - 49 | 50 - 64 | 65 AND OVER | |
| CUBA | 5 | 2 | 0 | 0 | 1 | 0 | 2 | 0 | 0 |
| MALE | 4 | 1 | 0 | 0 | 1 | 0 | 2 | 0 | 0 |
| FEMALE | 1 | 1 | 0 | 0 | 0 | 0 | 0 | 0 | 0 |
| HAITI | 845 | 68 | 225 | 102 | 189 | 150 | 88 | 20 | 3 |
| MALE | 509 | 33 | 100 | 71 | 122 | 107 | 63 | 11 | 2 |
| FEMALE | 336 | 35 | 125 | 31 | 67 | 43 | 25 | 9 | 1 |
| JAMAICA | 48 | 0 | 9 | 6 | 13 | 17 | 3 | 0 | 0 |
| MALE | 13 | 0 | 4 | 3 | 3 | 2 | 1 | 0 | 0 |
| FEMALE | 35 | 0 | 5 | 3 | 10 | 15 | 2 | 0 | 0 |
| ST. VINCENT AND THE GRENADINES | 1 | 0 | 0 | 0 | 0 | 0 | 1 | 0 | 0 |
| MALE | 1 | 0 | 0 | 0 | 0 | 0 | 1 | 0 | 0 |
| FEMALE | 0 | 0 | 0 | 0 | 0 | 0 | 0 | 0 | 0 |
| TRINIDAD AND TOBAGO | 1 | 0 | 0 | 0 | 0 | 0 | 1 | 0 | 0 |
| MALE | 0 | 0 | 0 | 0 | 0 | 0 | 0 | 0 | 0 |
| FEMALE | 1 | 0 | 0 | 0 | 0 | 0 | 1 | 0 | 0 |
| *** EUROPE NORTH *** | | | | | | | | | |
| TOTAL | 26 | 3 | 2 | 0 | 1 | 3 | 6 | 11 | 0 |
| MALE | 15 | 2 | 2 | 0 | 0 | 2 | 4 | 5 | 0 |
| FEMALE | 11 | 1 | 0 | 0 | 1 | 1 | 2 | 6 | 0 |

TOTAL POPULATION BY SEX, AGE-GROUP AND COUNTRY OF CITIZENSHIP

TABLE 9.0 CONT'D

ELEUTHERA

| COUNTRY OF CITIZENSHIP AND SEX | TOTAL | AGE-GROUP | | | | | | | NOT STATED |
|--------------------------------|-----------|-----------|----------|----------|----------|----------|----------|-------------|------------|
| | | 0 - 4 | 5 - 19 | 20 - 29 | 30 - 39 | 40 - 49 | 50 - 64 | 65 AND OVER | |
| SWEDEN | 1 | 0 | 0 | 0 | 0 | 0 | 0 | 1 | 0 |
| MALE | 0 | 0 | 0 | 0 | 0 | 0 | 0 | 0 | 0 |
| FEMALE | 1 | 0 | 0 | 0 | 0 | 0 | 0 | 1 | 0 |
| UNITED KINGDOM | 25 | 3 | 2 | 0 | 1 | 3 | 6 | 10 | 0 |
| MALE | 15 | 2 | 2 | 0 | 0 | 2 | 4 | 5 | 0 |
| FEMALE | 10 | 1 | 0 | 0 | 1 | 1 | 2 | 5 | 0 |
| **** EUROPE SOUTH **** | | | | | | | | | |
| TOTAL | 2 | 0 | 0 | 0 | 0 | 1 | 1 | 0 | 0 |
| MALE | 2 | 0 | 0 | 0 | 0 | 1 | 1 | 0 | 0 |
| FEMALE | 0 | 0 | 0 | 0 | 0 | 0 | 0 | 0 | 0 |
| ITALY | 2 | 0 | 0 | 0 | 0 | 1 | 1 | 0 | 0 |
| MALE | 2 | 0 | 0 | 0 | 0 | 1 | 1 | 0 | 0 |
| FEMALE | 0 | 0 | 0 | 0 | 0 | 0 | 0 | 0 | 0 |
| **** EUROPE WEST **** | | | | | | | | | |
| TOTAL | 7 | 0 | 1 | 0 | 1 | 3 | 2 | 0 | 0 |
| MALE | 1 | 0 | 0 | 0 | 0 | 1 | 0 | 0 | 0 |
| FEMALE | 6 | 0 | 1 | 0 | 1 | 2 | 2 | 0 | 0 |
| AUSTRIA | 1 | 0 | 0 | 0 | 0 | 1 | 0 | 0 | 0 |
| MALE | 0 | 0 | 0 | 0 | 0 | 0 | 0 | 0 | 0 |
| FEMALE | 1 | 0 | 0 | 0 | 0 | 1 | 0 | 0 | 0 |

TOTAL POPULATION BY SEX, AGE-GROUP AND COUNTRY OF CITIZENSHIP

TABLE 9.0 CON'TD

ELEUTHERA

| COUNTRY OF CITIZENSHIP AND SEX | TOTAL | AGE-GROUP | | | | | | | NOT STATED |
|-----------------------------------|-----------|-----------|-----------|----------|-----------|----------|----------|--------------|---------------|
| | | 0 - 4 | 5 - 19 | 20 - 29 | 30 - 39 | 40 - 49 | 50 - 64 | 65 & OVER | |
| BELGIUM | 1 | 0 | 0 | 0 | 0 | 1 | 0 | 0 | 0 |
| MALE | 0 | 0 | 0 | 0 | 0 | 0 | 0 | 0 | 0 |
| FEMALE | 1 | 0 | 0 | 0 | 0 | 1 | 0 | 0 | 0 |
| FRANCE | 2 | 0 | 0 | 0 | 0 | 1 | 1 | 0 | 0 |
| MALE | 1 | 0 | 0 | 0 | 0 | 1 | 0 | 0 | 0 |
| FEMALE | 1 | 0 | 0 | 0 | 0 | 0 | 1 | 0 | 0 |
| GERMANY | 1 | 0 | 0 | 0 | 0 | 0 | 1 | 0 | 0 |
| MALE | 0 | 0 | 0 | 0 | 0 | 0 | 0 | 0 | 0 |
| FEMALE | 1 | 0 | 0 | 0 | 0 | 0 | 1 | 0 | 0 |
| SWITZERLAND | 2 | 0 | 1 | 0 | 1 | 0 | 0 | 0 | 0 |
| MALE | 0 | 0 | 0 | 0 | 0 | 0 | 0 | 0 | 0 |
| FEMALE | 2 | 0 | 1 | 0 | 1 | 0 | 0 | 0 | 0 |
| NON-COMMONWEALTH COUNTRIES | 1 | 0 | 0 | 0 | 1 | 0 | 0 | 0 | 0 |
| MALE | 1 | 0 | 0 | 0 | 1 | 0 | 0 | 0 | 0 |
| FEMALE | 0 | 0 | 0 | 0 | 0 | 0 | 0 | 0 | 0 |
| NOT STATED | 56 | 5 | 15 | 5 | 11 | 5 | 2 | 0 | 13 |
| MALE | 32 | 3 | 7 | 2 | 7 | 3 | 1 | 0 | 9 |
| FEMALE | 24 | 2 | 8 | 3 | 4 | 2 | 1 | 0 | 4 |

POPULATION 3 YEARS AND OVER BY SEX, AGE-GROUP AND SCHOOL ATTENDANCE

TABLE 10.0

ELEUTHERA

| SCHOOL ATTENDANCE AND SEX | TOTAL | AGE GROUP | | | | | | | | | NOT STATED |
|-----------------------------------|--------------|------------|------------|------------|------------|------------|--------------|--------------|--------------|-------------|------------|
| | | 3 - 4 | 5 - 9 | 10 - 14 | 15 - 19 | 20 - 24 | 25 - 34 | 35 - 44 | 45 - 64 | 65 AND OVER | |
| TOTAL | 7,825 | 252 | 597 | 813 | 769 | 474 | 1,026 | 1,255 | 1,751 | 840 | 48 |
| MALE | 3,872 | 134 | 296 | 409 | 371 | 250 | 525 | 606 | 879 | 372 | 30 |
| FEMALE | 3,953 | 118 | 301 | 404 | 398 | 224 | 501 | 649 | 872 | 468 | 18 |
| ATTENDING SCHOOL FULL-TIME | 2,088 | 110 | 582 | 811 | 531 | 29 | 5 | 13 | 5 | 1 | 1 |
| MALE | 1,001 | 46 | 288 | 407 | 250 | 3 | 0 | 4 | 2 | 0 | 1 |
| FEMALE | 1,087 | 64 | 294 | 404 | 281 | 26 | 5 | 9 | 3 | 1 | 0 |
| ATTENDING SCHOOL PART-TIME | 69 | 0 | 0 | 0 | 5 | 10 | 13 | 22 | 17 | 2 | 0 |
| MALE | 19 | 0 | 0 | 0 | 2 | 5 | 2 | 2 | 8 | 0 | 0 |
| FEMALE | 50 | 0 | 0 | 0 | 3 | 5 | 11 | 20 | 9 | 2 | 0 |
| NOT ATTENDING SCHOOL | 5,635 | 141 | 11 | 0 | 233 | 435 | 1,008 | 1,220 | 1,729 | 837 | 21 |
| MALE | 2,831 | 88 | 5 | 0 | 119 | 242 | 523 | 600 | 869 | 372 | 13 |
| FEMALE | 2,804 | 53 | 6 | 0 | 114 | 193 | 485 | 620 | 860 | 465 | 8 |
| NOT STATED | 33 | 1 | 4 | 2 | 0 | 0 | 0 | 0 | 0 | 0 | 26 |
| MALE | 21 | 0 | 3 | 2 | 0 | 0 | 0 | 0 | 0 | 0 | 16 |
| FEMALE | 12 | 1 | 1 | 0 | 0 | 0 | 0 | 0 | 0 | 0 | 10 |

POPULATION 15 YEARS AND OVER BY SEX, AGE GROUP AND EDUCATIONAL ATTAINMENT

TABLE 11.0

ELEUTHERA

| EDUCATIONAL ATTAINMENT AND SEX | TOTAL | AGE GROUP | | | | | | | NOT STATED |
|---|--------------|------------|------------|--------------|--------------|--------------|------------|----------------|---------------|
| | | 15 - 19 | 20 - 24 | 25 - 34 | 35 - 44 | 45 - 54 | 55 - 64 | 65 AND OVER | |
| TOTAL | 6,163 | 769 | 474 | 1,026 | 1,255 | 1,038 | 713 | 840 | 48 |
| MALE | 3,033 | 371 | 250 | 525 | 606 | 528 | 351 | 372 | 30 |
| FEMALE | 3,130 | 398 | 224 | 501 | 649 | 510 | 362 | 468 | 18 |
| NONE AND PRE-SCHOOL/ KINDERGARTEN | 166 | 4 | 1 | 20 | 31 | 40 | 39 | 28 | 3 |
| MALE | 96 | 2 | 1 | 14 | 13 | 27 | 25 | 14 | 0 |
| FEMALE | 70 | 2 | 0 | 6 | 18 | 13 | 14 | 14 | 3 |
| PRIMARY 1 - 6 YEARS | 961 | 10 | 4 | 49 | 71 | 93 | 227 | 504 | 3 |
| MALE | 471 | 6 | 4 | 29 | 45 | 57 | 113 | 216 | 1 |
| FEMALE | 490 | 4 | 0 | 20 | 26 | 36 | 114 | 288 | 2 |
| SECONDARY 7 - 13+ YEARS | 3,894 | 718 | 389 | 722 | 851 | 687 | 296 | 220 | 11 |
| MALE | 1,989 | 350 | 215 | 383 | 442 | 351 | 137 | 101 | 10 |
| FEMALE | 1,905 | 368 | 174 | 339 | 409 | 336 | 159 | 119 | 1 |
| POST SECONDARY TECHNICAL/VOCATIONAL | 356 | 8 | 31 | 80 | 104 | 64 | 39 | 30 | 0 |
| MALE | 195 | 5 | 18 | 48 | 51 | 36 | 22 | 15 | 0 |
| FEMALE | 161 | 3 | 13 | 32 | 53 | 28 | 17 | 15 | 0 |
| COLLEGE/UNIVERSITY (TERTIARY) 1 - 5+ YEARS | 737 | 28 | 48 | 152 | 193 | 153 | 110 | 52 | 1 |
| MALE | 259 | 8 | 12 | 49 | 53 | 57 | 54 | 26 | 0 |
| FEMALE | 478 | 20 | 36 | 103 | 140 | 96 | 56 | 26 | 1 |
| OTHER | 16 | 1 | 1 | 2 | 3 | 1 | 2 | 6 | 0 |
| MALE | 2 | 0 | 0 | 1 | 1 | 0 | 0 | 0 | 0 |
| FEMALE | 14 | 1 | 1 | 1 | 2 | 1 | 2 | 6 | 0 |

POPULATION 15 YEARS AND OVER BY SEX, AGE GROUP AND EDUCATIONAL ATTAINMENT

TABLE 11.0 CONT'D

ELEUTHERA

| EDUCATIONAL ATTAINMENT AND SEX | TOTAL | AGE GROUP | | | | | | | NOT STATED |
|-----------------------------------|-----------|-----------|----------|----------|----------|----------|----------|----------------|---------------|
| | | 15 - 19 | 20 - 24 | 25 - 34 | 35 - 44 | 45 - 54 | 55 - 64 | 65 AND OVER | |
| NOT STATED | 33 | 0 | 0 | 1 | 2 | 0 | 0 | 0 | 30 |
| MALE | 21 | 0 | 0 | 1 | 1 | 0 | 0 | 0 | 19 |
| FEMALE | 12 | 0 | 0 | 0 | 1 | 0 | 0 | 0 | 11 |

**POPULATION 15 YEARS AND OVER NOT ATTENDING
SCHOOL BY SEX, AGE GROUP AND EDUCATIONAL ATTAINMENT**

TABLE 12.0

ELEUTHERA

| EDUCATIONAL ATTAINMENT AND SEX | TOTAL | AGE-GROUP | | | | | | | NOT STATED |
|---|--------------|------------|------------|--------------|--------------|--------------|------------|----------------|---------------|
| | | 15 - 19 | 20 - 24 | 25 - 34 | 35 - 44 | 45 - 54 | 55 - 64 | 65 AND OVER | |
| TOTAL | 5,482 | 233 | 435 | 1,008 | 1,220 | 1,020 | 709 | 837 | 20 |
| MALE | 2,738 | 119 | 242 | 523 | 600 | 521 | 348 | 372 | 13 |
| FEMALE | 2,744 | 114 | 193 | 485 | 620 | 499 | 361 | 465 | 7 |
| NONE AND PRE-SCHOOL/ KINDERGARTEN | 164 | 2 | 1 | 20 | 31 | 40 | 39 | 28 | 3 |
| MALE | 95 | 1 | 1 | 14 | 13 | 27 | 25 | 14 | 0 |
| FEMALE | 69 | 1 | 0 | 6 | 18 | 13 | 14 | 14 | 3 |
| PRIMARY 1 - 6 YEARS | 953 | 4 | 4 | 49 | 70 | 93 | 227 | 503 | 3 |
| MALE | 467 | 2 | 4 | 29 | 45 | 57 | 113 | 216 | 1 |
| FEMALE | 486 | 2 | 0 | 20 | 25 | 36 | 114 | 287 | 2 |
| SECONDARY 7 - 13+ YEARS | 3,346 | 216 | 374 | 717 | 832 | 682 | 294 | 220 | 11 |
| MALE | 1,738 | 112 | 211 | 382 | 438 | 349 | 135 | 101 | 10 |
| FEMALE | 1,608 | 104 | 163 | 335 | 394 | 333 | 159 | 119 | 1 |
| POST SECONDARY TECHNICAL/VOCATIONAL | 344 | 7 | 26 | 80 | 100 | 64 | 39 | 28 | 0 |
| MALE | 193 | 4 | 17 | 48 | 51 | 36 | 22 | 15 | 0 |
| FEMALE | 151 | 3 | 9 | 32 | 49 | 28 | 17 | 13 | 0 |
| COLLEGE/UNIVERSITY (TERTIARY) 1 - 5+ YEARS | 655 | 3 | 29 | 139 | 183 | 140 | 108 | 52 | 1 |
| MALE | 239 | 0 | 9 | 48 | 51 | 52 | 53 | 26 | 0 |
| FEMALE | 416 | 3 | 20 | 91 | 132 | 88 | 55 | 26 | 1 |
| OTHER | 15 | 1 | 1 | 2 | 2 | 1 | 2 | 6 | 0 |
| MALE | 2 | 0 | 0 | 1 | 1 | 0 | 0 | 0 | 0 |
| FEMALE | 13 | 1 | 1 | 1 | 1 | 1 | 2 | 6 | 0 |

**POPULATION 15 YEARS AND OVER NOT ATTENDING
SCHOOL BY SEX, AGE GROUP AND EDUCATIONAL ATTAINMENT**

TABLE 12.0 CONT'D

ELEUTHERA

| EDUCATIONAL ATTAINMENT AND SEX | TOTAL | AGE-GROUP | | | | | | | NOT STATED |
|-----------------------------------|-------|-----------|---------|---------|---------|---------|---------|----------------|---------------|
| | | 15 - 19 | 20 - 24 | 25 - 34 | 35 - 44 | 45 - 54 | 55 - 64 | 65 AND OVER | |
| NOT STATED | 5 | 0 | 0 | 1 | 2 | 0 | 0 | 0 | 2 |
| MALE | 4 | 0 | 0 | 1 | 1 | 0 | 0 | 0 | 2 |
| FEMALE | 1 | 0 | 0 | 0 | 1 | 0 | 0 | 0 | 0 |

**POPULATION 15 YEARS AND OVER BY SEX,
AGE-GROUP AND HIGHEST QUALIFICATION/EXAMINATION**

TABLE 13.0

ELEUTHERA

| QUALIFICATION AND SEX | TOTAL | AGE-GROUP | | | | | | | NOT STATED |
|--|--------------|------------|------------|--------------|--------------|--------------|------------|----------------|---------------|
| | | 15 - 19 | 20 - 24 | 25 - 34 | 35 - 44 | 45 - 54 | 55 - 64 | 65 AND OVER | |
| TOTAL | 6,163 | 769 | 474 | 1,026 | 1,255 | 1,038 | 713 | 840 | 48 |
| MALE | 3,033 | 371 | 250 | 525 | 606 | 528 | 351 | 372 | 30 |
| FEMALE | 3,130 | 398 | 224 | 501 | 649 | 510 | 362 | 468 | 18 |
| NONE | 2,614 | 315 | 124 | 275 | 370 | 390 | 441 | 684 | 15 |
| MALE | 1,454 | 185 | 86 | 184 | 234 | 245 | 217 | 295 | 8 |
| FEMALE | 1,160 | 130 | 38 | 91 | 136 | 145 | 224 | 389 | 7 |
| SCHOOL LEAVING CERTIFICATE/ HIGH SCHOOL DIPLOMA | 893 | 53 | 90 | 214 | 207 | 192 | 66 | 68 | 3 |
| MALE | 522 | 41 | 59 | 130 | 122 | 94 | 40 | 33 | 3 |
| FEMALE | 371 | 12 | 31 | 84 | 85 | 98 | 26 | 35 | 0 |
| BJC'S etc.. | 912 | 235 | 60 | 138 | 258 | 173 | 46 | 2 | 0 |
| MALE | 370 | 89 | 33 | 62 | 96 | 72 | 17 | 1 | 0 |
| FEMALE | 542 | 146 | 27 | 76 | 162 | 101 | 29 | 1 | 0 |
| GCE O'LEVELS etc.. | 720 | 151 | 149 | 192 | 135 | 75 | 12 | 6 | 0 |
| MALE | 255 | 49 | 52 | 62 | 58 | 27 | 4 | 3 | 0 |
| FEMALE | 465 | 102 | 97 | 130 | 77 | 48 | 8 | 3 | 0 |
| GCE A'LEVELS etc.. | 26 | 0 | 0 | 5 | 9 | 9 | 2 | 1 | 0 |
| MALE | 7 | 0 | 0 | 1 | 2 | 4 | 0 | 0 | 0 |
| FEMALE | 19 | 0 | 0 | 4 | 7 | 5 | 2 | 1 | 0 |
| TECHNICAL/VOCATIONAL CERTIFICATE | 335 | 6 | 25 | 75 | 102 | 66 | 36 | 25 | 0 |
| MALE | 184 | 4 | 16 | 42 | 49 | 40 | 20 | 13 | 0 |
| FEMALE | 151 | 2 | 9 | 33 | 53 | 26 | 16 | 12 | 0 |

**POPULATION 15 YEARS AND OVER BY SEX,
AGE-GROUP AND HIGHEST QUALIFICATION/EXAMINATION**

TABLE 13.0 CONT'D

ELEUTHERA

| QUALIFICATION AND SEX | TOTAL | AGE-GROUP | | | | | | | NOT STATED |
|---|------------|-----------|-----------|-----------|-----------|-----------|-----------|----------------|---------------|
| | | 15 - 19 | 20 - 24 | 25 - 34 | 35 - 44 | 45 - 54 | 55 - 64 | 65 AND OVER | |
| ASSOCIATE DEGREE | 202 | 3 | 10 | 40 | 77 | 32 | 31 | 9 | 0 |
| MALE | 63 | 2 | 3 | 15 | 15 | 10 | 12 | 6 | 0 |
| FEMALE | 139 | 1 | 7 | 25 | 62 | 22 | 19 | 3 | 0 |
| BACHELOR DEGREE | 296 | 0 | 14 | 70 | 73 | 71 | 45 | 22 | 1 |
| MALE | 98 | 0 | 1 | 21 | 22 | 21 | 22 | 11 | 0 |
| FEMALE | 198 | 0 | 13 | 49 | 51 | 50 | 23 | 11 | 1 |
| PROFESSIONAL CERTIFICATE/ QUALIFICATION (UNIVERSITY BASED) | 26 | 0 | 0 | 2 | 5 | 10 | 5 | 4 | 0 |
| MALE | 10 | 0 | 0 | 2 | 1 | 3 | 3 | 1 | 0 |
| FEMALE | 16 | 0 | 0 | 0 | 4 | 7 | 2 | 3 | 0 |
| MASTERS DEGREE | 49 | 0 | 0 | 7 | 7 | 11 | 16 | 8 | 0 |
| MALE | 25 | 0 | 0 | 2 | 3 | 7 | 11 | 2 | 0 |
| FEMALE | 24 | 0 | 0 | 5 | 4 | 4 | 5 | 6 | 0 |
| DOCTORATE DEGREE | 11 | 0 | 0 | 0 | 3 | 4 | 0 | 4 | 0 |
| MALE | 9 | 0 | 0 | 0 | 2 | 3 | 0 | 4 | 0 |
| FEMALE | 2 | 0 | 0 | 0 | 1 | 1 | 0 | 0 | 0 |
| OTHER | 28 | 0 | 0 | 4 | 6 | 5 | 10 | 3 | 0 |
| MALE | 7 | 0 | 0 | 1 | 0 | 2 | 3 | 1 | 0 |
| FEMALE | 21 | 0 | 0 | 3 | 6 | 3 | 7 | 2 | 0 |
| NOT STATED | 51 | 6 | 2 | 4 | 3 | 0 | 3 | 4 | 29 |
| MALE | 29 | 1 | 0 | 3 | 2 | 0 | 2 | 2 | 19 |
| FEMALE | 22 | 5 | 2 | 1 | 1 | 0 | 1 | 2 | 10 |

PLEASE NOTE:-

BJCs etc. - Includes Pitman 1, RSA Stage 1, CXC Basic Proficiency, CSE and Cambridge School, etc.

GCE O'LEVELS etc. - Includes BGCSE, Pitman Stage 2 & 3, RSA 2, Cambridge School and CXC General Proficiency, etc..

GCE A'LEVELS etc. - Includes RSA 3, Cambridge Higher School Certificate and International Baccalaureate (IB) Diploma

NOTE: The category "Other" includes the following qualifications: Pre-Bachelor Certificate/Diploma, Post Bachelor Certificate/Diploma and Professional Certificate/Qualification (Non-University Based).

**TOTAL AND PERCENTAGE DISTRIBUTION OF POPULATION
3 YEARS AND OVER BY SEX, AGE-GROUP AND INTERNET ACCESS STATUS**

TABLE 14.0

ELEUTHERA

| AGE-GROUP AND SEX | TOTAL | INTERNET ACCESS STATUS | | | | | NOT STATED | % |
|-------------------|--------------|------------------------|--------------|-------------|--------------|-------------|---------------|------------|
| | | % | YES | % | NO | % | | |
| TOTAL | 7,825 | 100 | 4,317 | 55.2 | 3,412 | 43.6 | 96 | 1.2 |
| MALE | 3,872 | 100 | 1,980 | 51.1 | 1,837 | 47.4 | 55 | 1.4 |
| FEMALE | 3,953 | 100 | 2,337 | 59.1 | 1,575 | 39.8 | 41 | 1.0 |
| 3 - 4 | 252 | 100 | 109 | 43.3 | 139 | 55.2 | 4 | 1.6 |
| MALE | 134 | 100 | 59 | 44.0 | 71 | 53.0 | 4 | 3.0 |
| FEMALE | 118 | 100 | 50 | 42.4 | 68 | 57.6 | 0 | 0.0 |
| 5 - 9 | 597 | 100 | 325 | 54.4 | 263 | 44.1 | 9 | 1.5 |
| MALE | 296 | 100 | 164 | 55.4 | 128 | 43.2 | 4 | 1.4 |
| FEMALE | 301 | 100 | 161 | 53.5 | 135 | 44.9 | 5 | 1.7 |
| 10 - 14 | 813 | 100 | 611 | 75.2 | 195 | 24.0 | 7 | 0.9 |
| MALE | 409 | 100 | 306 | 74.8 | 98 | 24.0 | 5 | 1.2 |
| FEMALE | 404 | 100 | 305 | 75.5 | 97 | 24.0 | 2 | 0.5 |
| 15 - 19 | 769 | 100 | 597 | 77.6 | 161 | 20.9 | 11 | 1.4 |
| MALE | 371 | 100 | 278 | 74.9 | 88 | 23.7 | 5 | 1.3 |
| FEMALE | 398 | 100 | 319 | 80.2 | 73 | 18.3 | 6 | 1.5 |
| 20 - 24 | 474 | 100 | 303 | 63.9 | 168 | 35.4 | 3 | 0.6 |
| MALE | 250 | 100 | 141 | 56.4 | 108 | 43.2 | 1 | 0.4 |
| FEMALE | 224 | 100 | 162 | 72.3 | 60 | 26.8 | 2 | 0.9 |
| 25 - 29 | 462 | 100 | 276 | 59.7 | 184 | 39.8 | 2 | 0.4 |
| MALE | 231 | 100 | 129 | 55.8 | 101 | 43.7 | 1 | 0.4 |
| FEMALE | 231 | 100 | 147 | 63.6 | 83 | 35.9 | 1 | 0.4 |

**TOTAL AND PERCENTAGE DISTRIBUTION OF POPULATION
3 YEARS AND OVER BY SEX, AGE-GROUP AND INTERNET ACCESS STATUS**

TABLE 14.0 CONT'D

ELEUTHERA

| AGE-GROUP AND SEX | TOTAL | INTERNET ACCESS STATUS | | | | | NOT STATED | % |
|--------------------|-------------|------------------------|------------|-------------|------------|-------------|---------------|-------------|
| | | % | YES | % | NO | % | | |
| 30 - 34 | 564 | 100 | 301 | 53.4 | 261 | 46.3 | 2 | 0.4 |
| MALE | 294 | 100 | 130 | 44.2 | 162 | 55.1 | 2 | 0.7 |
| FEMALE | 270 | 100 | 171 | 63.3 | 99 | 36.7 | 0 | 0.0 |
| 35 - 39 | 636 | 100 | 352 | 55.3 | 273 | 42.9 | 11 | 1.7 |
| MALE | 304 | 100 | 138 | 45.4 | 161 | 53.0 | 5 | 1.6 |
| FEMALE | 332 | 100 | 214 | 64.5 | 112 | 33.7 | 6 | 1.8 |
| 40 - 44 | 619 | 100 | 341 | 55.1 | 271 | 43.8 | 7 | 1.1 |
| MALE | 302 | 100 | 132 | 43.7 | 167 | 55.3 | 3 | 1.0 |
| FEMALE | 317 | 100 | 209 | 65.9 | 104 | 32.8 | 4 | 1.3 |
| 45 - 64 | 1751 | 100 | 869 | 49.6 | 873 | 49.9 | 9 | 0.5 |
| MALE | 879 | 100 | 395 | 44.9 | 476 | 54.2 | 8 | 0.9 |
| FEMALE | 872 | 100 | 474 | 54.4 | 397 | 45.5 | 1 | 0.1 |
| 65 AND OVER | 840 | 100 | 229 | 27.3 | 606 | 72.1 | 5 | 0.6 |
| MALE | 372 | 100 | 106 | 28.5 | 264 | 71.0 | 2 | 0.5 |
| FEMALE | 468 | 100 | 123 | 26.3 | 342 | 73.1 | 3 | 0.6 |
| NOT STATED | 48 | 100 | 4 | 8.3 | 18 | 37.5 | 26 | 54.2 |
| MALE | 30 | 100 | 2 | 6.7 | 13 | 43.3 | 15 | 50.0 |
| FEMALE | 18 | 100 | 2 | 11.1 | 5 | 27.8 | 11 | 61.1 |

**POPULATION 3 YEARS AND OVER BY SEX AND AGE-GROUP,
WITH INTERNET ACCESS AND WHERE INTERNET IS ACCESSED**

TABLE 15.0

ELEUTHERA

| WHERE INTERNET IS ACCESSED | TOTAL | AGE-GROUP | | | | | | | | | | NOT STATED |
|--------------------------------|--------------|------------|------------|------------|------------|------------|------------|------------|------------|------------|----------------|---------------|
| | | 3-4 | 5-9 | 10-14 | 15 - 19 | 20 - 24 | 25 - 34 | 35 - 44 | 45 - 54 | 55 - 64 | 65 AND OVER | |
| TOTAL | 4,317 | 109 | 325 | 611 | 597 | 303 | 577 | 693 | 537 | 332 | 229 | 4 |
| MALE | 1,980 | 59 | 164 | 306 | 278 | 141 | 259 | 270 | 240 | 155 | 106 | 2 |
| FEMALE | 2,337 | 50 | 161 | 305 | 319 | 162 | 318 | 423 | 297 | 177 | 123 | 2 |
| HOME | 3,192 | 82 | 264 | 440 | 424 | 206 | 428 | 571 | 399 | 238 | 138 | 2 |
| MALE | 1,460 | 44 | 134 | 219 | 191 | 99 | 192 | 219 | 176 | 114 | 70 | 2 |
| FEMALE | 1,732 | 38 | 130 | 221 | 233 | 107 | 236 | 352 | 223 | 124 | 68 | 0 |
| WORK | 243 | 0 | 0 | 0 | 4 | 27 | 64 | 60 | 60 | 20 | 7 | 1 |
| MALE | 84 | 0 | 0 | 0 | 1 | 11 | 16 | 18 | 25 | 11 | 2 | 0 |
| FEMALE | 159 | 0 | 0 | 0 | 3 | 16 | 48 | 42 | 35 | 9 | 5 | 1 |
| EDUCATIONAL INSTITUTION | 164 | 4 | 16 | 76 | 57 | 2 | 2 | 1 | 3 | 3 | 0 | 0 |
| MALE | 78 | 2 | 10 | 34 | 30 | 0 | 0 | 0 | 1 | 1 | 0 | 0 |
| FEMALE | 86 | 2 | 6 | 42 | 27 | 2 | 2 | 1 | 2 | 2 | 0 | 0 |
| OTHER | 397 | 4 | 26 | 89 | 105 | 58 | 69 | 21 | 11 | 9 | 4 | 1 |
| MALE | 205 | 2 | 12 | 50 | 52 | 26 | 41 | 9 | 7 | 5 | 1 | 0 |
| FEMALE | 192 | 2 | 14 | 39 | 53 | 32 | 28 | 12 | 4 | 4 | 3 | 1 |
| DO NOT USE THE INTERNET | 299 | 19 | 15 | 2 | 3 | 7 | 12 | 38 | 62 | 62 | 79 | 0 |
| MALE | 148 | 11 | 6 | 1 | 3 | 5 | 10 | 24 | 31 | 24 | 33 | 0 |
| FEMALE | 151 | 8 | 9 | 1 | 0 | 2 | 2 | 14 | 31 | 38 | 46 | 0 |
| NOT STATED | 22 | 0 | 4 | 4 | 4 | 3 | 2 | 2 | 2 | 0 | 1 | 0 |
| MALE | 5 | 0 | 2 | 2 | 1 | 0 | 0 | 0 | 0 | 0 | 0 | 0 |
| FEMALE | 17 | 0 | 2 | 2 | 3 | 3 | 2 | 2 | 2 | 0 | 1 | 0 |

NOTE: The category "Other" includes the following: Public Library, Internet Café, Cellular Phone/PDA and Family or Friend's House.

TOTAL POPULATION BY ISLAND, SEX AND TYPE OF HEALTH INSURANCE

TABLE 16.0

ALL BAHAMAS

| ISLAND AND SEX | TOTAL | TYPE OF INSURANCE | | | | NOT STATED |
|-----------------------|----------------|-------------------|---------------|----------------------|----------------|--------------|
| | | INDIVIDUAL | GROUP | INDIVIDUAL AND GROUP | NONE | |
| TOTAL | 351,461 | 73,616 | 79,680 | 9,733 | 185,477 | 2,955 |
| MALE | 170,257 | 34,337 | 38,182 | 4,562 | 91,629 | 1,547 |
| FEMALE | 181,204 | 39,279 | 41,498 | 5,171 | 93,848 | 1,408 |
| NEW PROVIDENCE | 246,329 | 53,650 | 59,058 | 7,518 | 124,227 | 1,876 |
| MALE | 117,909 | 24,955 | 27,702 | 3,444 | 60,834 | 974 |
| FEMALE | 128,420 | 28,695 | 31,356 | 4,074 | 63,393 | 902 |
| GRAND BAHAMA | 51,368 | 9,146 | 12,012 | 1,125 | 28,702 | 383 |
| MALE | 24,996 | 4,177 | 6,063 | 588 | 13,978 | 190 |
| FEMALE | 26,372 | 4,969 | 5,949 | 537 | 14,724 | 193 |
| ABACO | 17,224 | 2,909 | 3,317 | 266 | 10,586 | 146 |
| MALE | 8,902 | 1,456 | 1,704 | 131 | 5,551 | 60 |
| FEMALE | 8,322 | 1,453 | 1,613 | 135 | 5,035 | 86 |
| ACKLINS | 565 | 106 | 44 | 6 | 400 | 9 |
| MALE | 320 | 63 | 30 | 4 | 216 | 7 |
| FEMALE | 245 | 43 | 14 | 2 | 184 | 2 |
| ANDROS | 7,490 | 1,656 | 768 | 206 | 4,605 | 255 |
| MALE | 3,769 | 800 | 400 | 85 | 2,341 | 143 |
| FEMALE | 3,721 | 856 | 368 | 121 | 2,264 | 112 |
| BERRY ISLANDS | 807 | 216 | 105 | 20 | 460 | 6 |
| MALE | 461 | 123 | 61 | 11 | 262 | 4 |
| FEMALE | 346 | 93 | 44 | 9 | 198 | 2 |
| BIMINI | 1,988 | 208 | 210 | 31 | 1,528 | 11 |
| MALE | 1,063 | 104 | 112 | 14 | 828 | 5 |
| FEMALE | 925 | 104 | 98 | 17 | 700 | 6 |
| CAT ISLAND | 1,522 | 404 | 175 | 40 | 895 | 8 |
| MALE | 808 | 212 | 95 | 22 | 474 | 5 |
| FEMALE | 714 | 192 | 80 | 18 | 421 | 3 |
| CROOKED ISLAND | 330 | 60 | 103 | 18 | 148 | 1 |
| MALE | 168 | 29 | 42 | 11 | 85 | 1 |
| FEMALE | 162 | 31 | 61 | 7 | 63 | 0 |

TOTAL POPULATION BY ISLAND, SEX AND TYPE OF HEALTH INSURANCE

TABLE 16.0 CONT'D

ALL BAHAMAS

| ISLAND AND SEX | TOTAL | TYPE OF INSURANCE | | | | NOT STATED |
|---------------------------------|--------------|-------------------|--------------|----------------------|--------------|------------|
| | | INDIVIDUAL | GROUP | INDIVIDUAL AND GROUP | NONE | |
| ELEUTHERA | 8,202 | 1,696 | 1,325 | 188 | 4,852 | 141 |
| MALE | 4,058 | 737 | 611 | 105 | 2,521 | 84 |
| FEMALE | 4,144 | 959 | 714 | 83 | 2,331 | 57 |
| EXUMA AND CAYS | 6,928 | 1,629 | 1,160 | 126 | 3,960 | 53 |
| MALE | 3,468 | 749 | 641 | 55 | 1,987 | 36 |
| FEMALE | 3,460 | 880 | 519 | 71 | 1,973 | 17 |
| HARBOUR ISLAND | 1,762 | 425 | 196 | 32 | 1,094 | 15 |
| MALE | 873 | 183 | 95 | 16 | 568 | 11 |
| FEMALE | 889 | 242 | 101 | 16 | 526 | 4 |
| INAGUA | 913 | 69 | 414 | 88 | 340 | 2 |
| MALE | 465 | 33 | 220 | 41 | 171 | 0 |
| FEMALE | 448 | 36 | 194 | 47 | 169 | 2 |
| LONG ISLAND | 3,094 | 517 | 390 | 35 | 2,132 | 20 |
| MALE | 1,535 | 265 | 193 | 19 | 1,047 | 11 |
| FEMALE | 1,559 | 252 | 197 | 16 | 1,085 | 9 |
| MAYAGUANA | 277 | 25 | 23 | 6 | 221 | 2 |
| MALE | 143 | 14 | 16 | 3 | 109 | 1 |
| FEMALE | 134 | 11 | 7 | 3 | 112 | 1 |
| RAGGED ISLAND | 72 | 9 | 8 | 0 | 55 | 0 |
| MALE | 44 | 5 | 6 | 0 | 33 | 0 |
| FEMALE | 28 | 4 | 2 | 0 | 22 | 0 |
| SAN SALVADOR AND RUM CAY | 1,039 | 458 | 132 | 22 | 425 | 2 |
| MALE | 521 | 228 | 67 | 9 | 215 | 2 |
| FEMALE | 518 | 230 | 65 | 13 | 210 | 0 |
| SPANISH WELLS | 1,551 | 433 | 240 | 6 | 847 | 25 |
| MALE | 754 | 204 | 124 | 4 | 409 | 13 |
| FEMALE | 797 | 229 | 116 | 2 | 438 | 12 |

PRIVATE DWELLINGS BY ISLAND AND TYPE OF TENURE

TABLE 17.0

| ISLAND | TOTAL | TYPE OF TENURE | | | | | OTHER |
|--------------------------|----------------|----------------|-------------------|---------------|--------------|------------|------------|
| | | OWN FULLY | OWN (MORTGAGE) | RENT | RENT FREE | LEASE | |
| ALL BAHAMAS | 102,758 | 37,109 | 23,434 | 35,844 | 5,665 | 444 | 262 |
| NEW PROVIDENCE | 70,166 | 21,776 | 17,518 | 27,417 | 2,893 | 374 | 188 |
| GRAND BAHAMA | 15,110 | 5,492 | 4,246 | 4,701 | 605 | 44 | 22 |
| ABACO | 5,195 | 2,486 | 826 | 1,348 | 521 | 9 | 5 |
| ACKLINS | 209 | 144 | 1 | 27 | 36 | 0 | 1 |
| ANDROS | 2,372 | 1,650 | 59 | 329 | 319 | 3 | 12 |
| BERRY ISLANDS | 342 | 117 | 14 | 88 | 120 | 2 | 1 |
| BIMINI | 747 | 355 | 16 | 188 | 184 | 3 | 1 |
| CAT ISLAND | 606 | 461 | 4 | 68 | 67 | 0 | 6 |
| CROOKED ISLAND | 124 | 86 | 2 | 15 | 21 | 0 | 0 |
| ELEUTHERA | 2,717 | 1,648 | 212 | 602 | 251 | 1 | 3 |
| EXUMA AND CAYS | 2,027 | 977 | 210 | 464 | 367 | 3 | 6 |
| HARBOUR ISLAND | 595 | 243 | 86 | 220 | 43 | 2 | 1 |
| INAGUA | 314 | 205 | 5 | 70 | 33 | 0 | 1 |
| LONG ISLAND | 1,119 | 820 | 95 | 143 | 50 | 1 | 10 |
| MAYAGUANA | 107 | 84 | 1 | 8 | 14 | 0 | 0 |
| RAGGED ISLAND | 26 | 19 | 0 | 1 | 6 | 0 | 0 |
| SAN SALVADOR AND RUM CAY | 382 | 201 | 26 | 83 | 69 | 1 | 2 |
| SPANISH WELLS | 600 | 345 | 113 | 72 | 66 | 1 | 3 |

PRIVATE DWELLINGS BY HOUSEHOLD SIZE AND NUMBER OF BEDROOMS

TABLE 18.0

ELEUTHERA

| HOUSEHOLD SIZE | TOTAL | NUMBER OF BEDROOMS | | | | | | | | | | | NOT STATED |
|-------------------|--------------|--------------------|------------|------------|------------|------------|-----------|-----------|----------|----------|----------|----------|---------------|
| | | 0 | 1 | 2 | 3 | 4 | 5 | 6 | 7 | 8 | 9 | 10+ | |
| TOTAL | 2,717 | 117 | 284 | 890 | 954 | 361 | 87 | 17 | 5 | 1 | 0 | 1 | 0 |
| ** 1 ** | 668 | 74 | 139 | 241 | 165 | 34 | 12 | 3 | 0 | 0 | 0 | 0 | 0 |
| ** 2 ** | 611 | 21 | 71 | 243 | 190 | 69 | 15 | 1 | 1 | 0 | 0 | 0 | 0 |
| ** 3 ** | 551 | 12 | 45 | 177 | 228 | 68 | 20 | 1 | 0 | 0 | 0 | 0 | 0 |
| ** 4 ** | 378 | 6 | 15 | 110 | 162 | 67 | 14 | 3 | 1 | 0 | 0 | 0 | 0 |
| ** 5 ** | 240 | 3 | 9 | 54 | 109 | 53 | 9 | 3 | 0 | 0 | 0 | 0 | 0 |
| ** 6 ** | 123 | 0 | 3 | 37 | 43 | 33 | 5 | 0 | 1 | 1 | 0 | 0 | 0 |
| ** 7 ** | 63 | 1 | 2 | 13 | 28 | 13 | 4 | 1 | 1 | 0 | 0 | 0 | 0 |
| ** 8 ** | 41 | 0 | 0 | 11 | 16 | 10 | 3 | 1 | 0 | 0 | 0 | 0 | 0 |
| ** 9 ** | 20 | 0 | 0 | 2 | 9 | 5 | 3 | 1 | 0 | 0 | 0 | 0 | 0 |
| ** 10 ** | 12 | 0 | 0 | 2 | 3 | 4 | 1 | 2 | 0 | 0 | 0 | 0 | 0 |
| ** 11 ** | 2 | 0 | 0 | 0 | 0 | 2 | 0 | 0 | 0 | 0 | 0 | 0 | 0 |
| 12 OR MORE | 8 | 0 | 0 | 0 | 1 | 3 | 1 | 1 | 1 | 0 | 0 | 1 | 0 |
| NOT STATED | 0 | 0 | 0 | 0 | 0 | 0 | 0 | 0 | 0 | 0 | 0 | 0 | 0 |

PRIVATE DWELLINGS BY SEX AND AGE-GROUP OF HEAD AND HOUSEHOLD SIZE

TABLE 19.0

ELEUTHERA

| HOUSEHOLD SIZE AND SEX OF HEAD | TOTAL | AGE-GROUP | | | | | | NOT STATED |
|-----------------------------------|--------------|-----------|------------|------------|------------|------------|----------------|---------------|
| | | 15 - 24 | 25 - 34 | 35 - 44 | 45 - 54 | 55 - 64 | 65 AND OVER | |
| TOTAL | 2,717 | 54 | 343 | 615 | 628 | 465 | 602 | 10 |
| MALE | 1,770 | 27 | 227 | 417 | 440 | 309 | 342 | 8 |
| FEMALE | 947 | 27 | 116 | 198 | 188 | 156 | 260 | 2 |
| ** 1 ** | 668 | 22 | 91 | 114 | 162 | 110 | 164 | 5 |
| MALE | 431 | 11 | 61 | 91 | 112 | 75 | 78 | 3 |
| FEMALE | 237 | 11 | 30 | 23 | 50 | 35 | 86 | 2 |
| ** 2 ** | 611 | 16 | 76 | 94 | 114 | 131 | 177 | 3 |
| MALE | 399 | 8 | 48 | 54 | 69 | 101 | 116 | 3 |
| FEMALE | 212 | 8 | 28 | 40 | 45 | 30 | 61 | 0 |
| ** 3 ** | 551 | 10 | 86 | 124 | 104 | 105 | 121 | 1 |
| MALE | 354 | 6 | 60 | 80 | 78 | 56 | 73 | 1 |
| FEMALE | 197 | 4 | 26 | 44 | 26 | 49 | 48 | 0 |
| ** 4 ** | 378 | 5 | 45 | 115 | 118 | 38 | 56 | 1 |
| MALE | 266 | 1 | 29 | 80 | 92 | 26 | 37 | 1 |
| FEMALE | 112 | 4 | 16 | 35 | 26 | 12 | 19 | 0 |
| ** 5 ** | 240 | 0 | 25 | 81 | 64 | 34 | 36 | 0 |
| MALE | 154 | 0 | 17 | 55 | 48 | 18 | 16 | 0 |
| FEMALE | 86 | 0 | 8 | 26 | 16 | 16 | 20 | 0 |
| ** 6 ** | 123 | 0 | 8 | 43 | 32 | 21 | 19 | 0 |
| MALE | 78 | 0 | 3 | 29 | 23 | 16 | 7 | 0 |
| FEMALE | 45 | 0 | 5 | 14 | 9 | 5 | 12 | 0 |

PRIVATE DWELLINGS BY SEX AND AGE-GROUP OF HEAD AND HOUSEHOLD SIZE

TABLE 19.0 CONT'D

ELEUTHERA

| HOUSEHOLD SIZE AND SEX OF HEAD | TOTAL | AGE-GROUP | | | | | | NOT STATED |
|-----------------------------------|-----------|-----------|----------|-----------|-----------|-----------|----------------|---------------|
| | | 15 - 24 | 25 - 34 | 35 - 44 | 45 - 54 | 55 - 64 | 65 AND OVER | |
| ** 7 ** | 63 | 1 | 8 | 20 | 10 | 13 | 11 | 0 |
| MALE | 43 | 1 | 7 | 14 | 6 | 8 | 7 | 0 |
| FEMALE | 20 | 0 | 1 | 6 | 4 | 5 | 4 | 0 |
| ** 8 ** | 41 | 0 | 2 | 19 | 6 | 7 | 7 | 0 |
| MALE | 24 | 0 | 1 | 12 | 2 | 5 | 4 | 0 |
| FEMALE | 17 | 0 | 1 | 7 | 4 | 2 | 3 | 0 |
| ** 9 ** | 20 | 0 | 2 | 3 | 10 | 3 | 2 | 0 |
| MALE | 10 | 0 | 1 | 1 | 6 | 1 | 1 | 0 |
| FEMALE | 10 | 0 | 1 | 2 | 4 | 2 | 1 | 0 |
| ** 10 ** | 12 | 0 | 0 | 2 | 5 | 1 | 4 | 0 |
| MALE | 6 | 0 | 0 | 1 | 2 | 1 | 2 | 0 |
| FEMALE | 6 | 0 | 0 | 1 | 3 | 0 | 2 | 0 |
| ** 11 ** | 2 | 0 | 0 | 0 | 1 | 0 | 1 | 0 |
| MALE | 1 | 0 | 0 | 0 | 1 | 0 | 0 | 0 |
| FEMALE | 1 | 0 | 0 | 0 | 0 | 0 | 1 | 0 |
| 12 OR MORE | 8 | 0 | 0 | 0 | 2 | 2 | 4 | 0 |
| MALE | 4 | 0 | 0 | 0 | 1 | 2 | 1 | 0 |
| FEMALE | 4 | 0 | 0 | 0 | 1 | 0 | 3 | 0 |
| NOT STATED | 0 | 0 | 0 | 0 | 0 | 0 | 0 | 0 |

**PRIVATE DWELLINGS BY SEX OF HEAD,
HOUSEHOLD SIZE AND TOTAL ANNUAL HOUSEHOLD INCOME**

TABLE 20.0

ELEUTHERA

| SEX OF HEAD AND HOUSEHOLD SIZE | TOTAL | TOTAL ANNUAL HOUSEHOLD INCOME | | | | | | | | | NOT STATED |
|---|--------------|-------------------------------|----------------|-----------------|-----------------|-----------------|-----------------|-----------------|------------------|--------------------|---------------|
| | | 0- 5000 | 5001- 10000 | 10001- 15000 | 15001- 20000 | 20001- 40000 | 40001- 60000 | 60001- 80000 | 80001- 100000 | 100001 AND OVER | |
| TOTAL | 2,717 | 311 | 369 | 305 | 261 | 696 | 289 | 107 | 62 | 38 | 279 |
| MALE | 1,770 | 167 | 223 | 192 | 161 | 445 | 226 | 87 | 54 | 31 | 184 |
| FEMALE | 947 | 144 | 146 | 113 | 100 | 251 | 63 | 20 | 8 | 7 | 95 |
| ** 1 ** | 668 | 167 | 100 | 78 | 47 | 147 | 30 | 4 | 1 | 0 | 94 |
| MALE | 431 | 98 | 64 | 58 | 26 | 90 | 22 | 3 | 1 | 0 | 69 |
| FEMALE | 237 | 69 | 36 | 20 | 21 | 57 | 8 | 1 | 0 | 0 | 25 |
| ** 2 ** | 611 | 67 | 98 | 67 | 60 | 149 | 62 | 25 | 12 | 6 | 65 |
| MALE | 399 | 41 | 62 | 32 | 42 | 95 | 53 | 22 | 8 | 5 | 39 |
| FEMALE | 212 | 26 | 36 | 35 | 18 | 54 | 9 | 3 | 4 | 1 | 26 |
| ** 3 ** | 551 | 34 | 92 | 63 | 60 | 145 | 70 | 23 | 16 | 9 | 39 |
| MALE | 354 | 14 | 49 | 44 | 35 | 96 | 51 | 21 | 15 | 7 | 22 |
| FEMALE | 197 | 20 | 43 | 19 | 25 | 49 | 19 | 2 | 1 | 2 | 17 |
| ** 4 ** | 378 | 18 | 38 | 40 | 42 | 104 | 47 | 28 | 14 | 10 | 37 |
| MALE | 266 | 8 | 23 | 24 | 24 | 73 | 39 | 26 | 14 | 9 | 26 |
| FEMALE | 112 | 10 | 15 | 16 | 18 | 31 | 8 | 2 | 0 | 1 | 11 |
| ** 5 ** | 240 | 11 | 15 | 28 | 26 | 74 | 37 | 10 | 9 | 5 | 25 |
| MALE | 154 | 4 | 7 | 17 | 17 | 45 | 29 | 5 | 9 | 4 | 17 |
| FEMALE | 86 | 7 | 8 | 11 | 9 | 29 | 8 | 5 | 0 | 1 | 8 |
| ** 6 ** | 123 | 12 | 13 | 9 | 12 | 36 | 19 | 7 | 4 | 4 | 7 |
| MALE | 78 | 2 | 9 | 8 | 8 | 22 | 14 | 2 | 3 | 4 | 6 |
| FEMALE | 45 | 10 | 4 | 1 | 4 | 14 | 5 | 5 | 1 | 0 | 1 |

**PRIVATE DWELLINGS BY SEX OF HEAD,
HOUSEHOLD SIZE AND TOTAL ANNUAL HOUSEHOLD INCOME**

TABLE 20.0 CONT'D

ELEUTHERA

| SEX OF HEAD AND HOUSEHOLD SIZE | TOTAL | TOTAL ANNUAL HOUSEHOLD INCOME | | | | | | | | | NOT STATED |
|---|-----------|-------------------------------|----------------|-----------------|-----------------|-----------------|-----------------|-----------------|------------------|--------------------|---------------|
| | | 0- 5000 | 5001- 10000 | 10001- 15000 | 15001- 20000 | 20001- 40000 | 40001- 60000 | 60001- 80000 | 80001- 100000 | 100001 AND OVER | |
| ** 7 ** | 63 | 1 | 6 | 12 | 5 | 21 | 6 | 5 | 1 | 0 | 6 |
| MALE | 43 | 0 | 5 | 6 | 2 | 16 | 5 | 5 | 1 | 0 | 3 |
| FEMALE | 20 | 1 | 1 | 6 | 3 | 5 | 1 | 0 | 0 | 0 | 3 |
| ** 8 ** | 41 | 0 | 6 | 3 | 5 | 9 | 11 | 1 | 1 | 2 | 3 |
| MALE | 24 | 0 | 3 | 2 | 4 | 5 | 8 | 0 | 0 | 1 | 1 |
| FEMALE | 17 | 0 | 3 | 1 | 1 | 4 | 3 | 1 | 1 | 1 | 2 |
| ** 9 ** | 20 | 0 | 0 | 2 | 2 | 6 | 4 | 3 | 1 | 0 | 2 |
| MALE | 10 | 0 | 0 | 0 | 1 | 2 | 3 | 3 | 1 | 0 | 0 |
| FEMALE | 10 | 0 | 0 | 2 | 1 | 4 | 1 | 0 | 0 | 0 | 2 |
| ** 10 ** | 12 | 1 | 0 | 3 | 1 | 2 | 0 | 0 | 3 | 1 | 1 |
| MALE | 6 | 0 | 0 | 1 | 1 | 0 | 0 | 0 | 2 | 1 | 1 |
| FEMALE | 6 | 1 | 0 | 2 | 0 | 2 | 0 | 0 | 1 | 0 | 0 |
| ** 11 ** | 2 | 0 | 0 | 0 | 1 | 0 | 0 | 0 | 0 | 1 | 0 |
| MALE | 1 | 0 | 0 | 0 | 1 | 0 | 0 | 0 | 0 | 0 | 0 |
| FEMALE | 1 | 0 | 0 | 0 | 0 | 0 | 0 | 0 | 0 | 1 | 0 |
| 12 OR MORE | 8 | 0 | 1 | 0 | 0 | 3 | 3 | 1 | 0 | 0 | 0 |
| MALE | 4 | 0 | 1 | 0 | 0 | 1 | 2 | 0 | 0 | 0 | 0 |
| FEMALE | 4 | 0 | 0 | 0 | 0 | 2 | 1 | 1 | 0 | 0 | 0 |
| NOT STATED | 0 | 0 | 0 | 0 | 0 | 0 | 0 | 0 | 0 | 0 | 0 |

**PRIVATE DWELLINGS BY TYPE AND USE OF
TOILET FACILITIES AND MAIN SOURCE OF WATER SUPPLY**

TABLE 21.0

ELEUTHERA

| TYPE AND USE OF TOILET FACILITIES | TOTAL | MAIN SOURCE OF WATER SUPPLY | | | | | | | OTHER |
|--------------------------------------|--------------|----------------------------------|------------------------------|-----------------------------------|----------------------|----------------------|---------------------------|-------------------------|-----------|
| | | PUBLIC PIPED INTO DWELLING | PUBLIC PIPED INTO YARD | PRIVATE PIPED INTO DWELLING | PRIVATE NOT PIPED | PUBLIC STAND PIPE | PUBLIC WELL OR TANK | RAIN WATER SYSTEM | |
| TOTAL | 2,717 | 2,247 | 47 | 237 | 16 | 66 | 1 | 86 | 17 |
| SHARED | 95 | 50 | 10 | 11 | 2 | 21 | 0 | 0 | 1 |
| NOT SHARED | 2,548 | 2,152 | 27 | 223 | 13 | 38 | 1 | 85 | 9 |
| NOT STATED | 74 | 45 | 10 | 3 | 1 | 7 | 0 | 1 | 7 |
| NOT APPLICABLE | 0 | 0 | 0 | 0 | 0 | 0 | 0 | 0 | 0 |
| SEWERAGE | 0 | 0 | 0 | 0 | 0 | 0 | 0 | 0 | 0 |
| SEPTIC | 2,621 | 2,242 | 35 | 235 | 12 | 0 | 0 | 85 | 12 |
| SHARED | 66 | 50 | 6 | 10 | 0 | 0 | 0 | 0 | 0 |
| NOT SHARED | 2,489 | 2,147 | 20 | 222 | 11 | 0 | 0 | 84 | 5 |
| NOT STATED | 66 | 45 | 9 | 3 | 1 | 0 | 0 | 1 | 7 |
| PIT LATRINE | 64 | 4 | 12 | 2 | 3 | 42 | 0 | 1 | 0 |
| SHARED | 26 | 0 | 4 | 1 | 2 | 19 | 0 | 0 | 0 |
| NOT SHARED | 31 | 4 | 7 | 1 | 1 | 17 | 0 | 1 | 0 |
| NOT STATED | 7 | 0 | 1 | 0 | 0 | 6 | 0 | 0 | 0 |
| OTHER | 32 | 1 | 0 | 0 | 1 | 24 | 1 | 0 | 5 |
| SHARED | 3 | 0 | 0 | 0 | 0 | 2 | 0 | 0 | 1 |
| NOT SHARED | 28 | 1 | 0 | 0 | 1 | 21 | 1 | 0 | 4 |
| NOT STATED | 1 | 0 | 0 | 0 | 0 | 1 | 0 | 0 | 0 |
| NONE | 0 | 0 | 0 | 0 | 0 | 0 | 0 | 0 | 0 |
| NOT STATED | 0 | 0 | 0 | 0 | 0 | 0 | 0 | 0 | 0 |

APPENDIX I

CENSUS DOCUMENTS



1. RECORD OF VISITS



THE COMMONWEALTH OF THE BAHAMAS
CENSUS OF POPULATION AND HOUSING

RECORD OF VISITS

2010 CENSUS



USE ONLY 2HB PENCIL

For optimum accuracy, please print carefully
and avoid contact with the edges of the box.
The following will serve as an example:

| | | | | | | | | | |
|---|---|---|---|---|---|---|---|---|---|
| 1 | 2 | 3 | 4 | 5 | 6 | 7 | 8 | 9 | 0 |
|---|---|---|---|---|---|---|---|---|---|

ISLAND.....

(Do Not Write On The Dotted Line)

| | |
|--|--|
| | |
|--|--|

SUPERVISORY DISTRICT NUMBER.....

| | |
|--|--|
| | |
|--|--|

ENUMERATION DISTRICT NUMBER.....

| | | | |
|--|--|--|--|
| | | | |
|--|--|--|--|

LOCALITY.....

(SETTLEMENT/SUPERVISORY DISTRICT)

ENUMERATOR.....

(SURNAME)

(GIVEN NAME)



2850



1000 0007

CENSUS OFFICE

DEPARTMENT OF STATISTICS

NASSAU OFFICE
P. O. BOX N-3904
PHONE 302-2400

FREEPORT OFFICE
P.O. BOX F-42561
PHONE 352-7196

| | |
|--|--|
| | |
|--|--|

-

| | | | | | | | | | | | | | | |
|--|--|--|--|--|--|--|--|--|--|--|--|--|--|--|
| | | | | | | | | | | | | | | |
|--|--|--|--|--|--|--|--|--|--|--|--|--|--|--|

| | | |
|----------------------|----------------------|----------------------|
| IS. | SD. | ED. |
| <input type="text"/> | <input type="text"/> | <input type="text"/> |

| BUILDING NUMBER | HOUSEHOLD NUMBER | | EXACT LOCATION OF DWELLING GIVE HOUSE NUMBER, STREET NAME AND SUB-DIVISION, GIVE A DESCRIPTION OF THE HOUSE AND LOCATION | HEAD OF HOUSEHOLD PRINT SURNAME OF HEAD OF HOUSEHOLD OR NAME AND TYPE OF BUSINESS OR INSTITUTION | NUMBER OR PERSONS IN DWELLING | | | | | |
|----------------------|----------------------------|---------------------------------|---|---|--|--|----------------------|----------------------|----------------------|----------------------|
| | DWELLING UNIT NUMBER | OCCUPIED HOUSEHOLD NUMBER | | | HOW MANY PERSONS WHO USUALLY LIVE HERE WERE HERE ON CENSUS DATE? | HOW MANY PERSONS WHO USUALLY LIVE HERE WERE ABSENT ELSEWHERE IN THE BAHAMAS ON CENSUS DATE? | | | | |
| | | | | | | MALE | FEMALE | TOTAL | | |
| COL. 1 | COL. 2 | COL. 3 | COL. 4 | COL. 5 | COL. 6 | | | COL. 7 | | |
| <input type="text"/> | <input type="text"/> | <input type="text"/> | | | <input type="text"/> | <input type="text"/> | <input type="text"/> | <input type="text"/> | <input type="text"/> | <input type="text"/> |
| <input type="text"/> | <input type="text"/> | <input type="text"/> | | | <input type="text"/> | <input type="text"/> | <input type="text"/> | <input type="text"/> | <input type="text"/> | <input type="text"/> |
| <input type="text"/> | <input type="text"/> | <input type="text"/> | | | <input type="text"/> | <input type="text"/> | <input type="text"/> | <input type="text"/> | <input type="text"/> | <input type="text"/> |
| <input type="text"/> | <input type="text"/> | <input type="text"/> | | | <input type="text"/> | <input type="text"/> | <input type="text"/> | <input type="text"/> | <input type="text"/> | <input type="text"/> |
| <input type="text"/> | <input type="text"/> | <input type="text"/> | | | <input type="text"/> | <input type="text"/> | <input type="text"/> | <input type="text"/> | <input type="text"/> | <input type="text"/> |
| <input type="text"/> | <input type="text"/> | <input type="text"/> | | | <input type="text"/> | <input type="text"/> | <input type="text"/> | <input type="text"/> | <input type="text"/> | <input type="text"/> |
| <input type="text"/> | <input type="text"/> | <input type="text"/> | | | <input type="text"/> | <input type="text"/> | <input type="text"/> | <input type="text"/> | <input type="text"/> | <input type="text"/> |
| <input type="text"/> | <input type="text"/> | <input type="text"/> | | | <input type="text"/> | <input type="text"/> | <input type="text"/> | <input type="text"/> | <input type="text"/> | <input type="text"/> |
| <input type="text"/> | <input type="text"/> | <input type="text"/> | | | <input type="text"/> | <input type="text"/> | <input type="text"/> | <input type="text"/> | <input type="text"/> | <input type="text"/> |
| <input type="text"/> | <input type="text"/> | <input type="text"/> | | | <input type="text"/> | <input type="text"/> | <input type="text"/> | <input type="text"/> | <input type="text"/> | <input type="text"/> |



2850

| |
|--|
| |
|--|

| | | | | | | | | |
|-----|--|--|-----|--|--|-----|--|--|
| IS. | | | SD. | | | ED. | | |
| | | | | | | | | |

| NUMBER OR PERSONS IN DWELLING | | | | | | | | | REMARK | DATE OF FIRST VISIT | CALL BACK REQUIRED | DATE ENUMERATION COMPLETED |
|---|--------|-------|---|--------|-------|---|--------|-------|---------|---------------------|--------------------|----------------------------|
| HOW MANY PERSONS WHO USUALLY LIVE HERE WERE ABSENT ABROAD ON CENSUS DATE? | | | HOW MANY PERSONS WHO HAVE A USUAL PLACE OF RESIDENCE ELSEWHERE IN THE BAHAMAS STAYED HERE ON CENSUS DATE? | | | HOW MANY FOREIGN VISITORS WERE HERE ON CENSUS DATE? | | | | | | |
| COL. 8 | | | COL. 9 | | | COL. 10 | | | COL. 11 | COL. 12 | COL. 13 | COL. 14 |
| MALE | FEMALE | TOTAL | MALE | FEMALE | TOTAL | MALE | FEMALE | TOTAL | | | | |
| | | | | | | | | | | | YES | |
| | | | | | | | | | | | NO | |
| | | | | | | | | | | | YES | |
| | | | | | | | | | | | NO | |
| | | | | | | | | | | | YES | |
| | | | | | | | | | | | NO | |
| | | | | | | | | | | | YES | |
| | | | | | | | | | | | NO | |
| | | | | | | | | | | | YES | |
| | | | | | | | | | | | NO | |
| | | | | | | | | | | | YES | |
| | | | | | | | | | | | NO | |
| | | | | | | | | | | | YES | |
| | | | | | | | | | | | NO | |
| | | | | | | | | | | | YES | |
| | | | | | | | | | | | NO | |



2850



APPENDIX I

CENSUS DOCUMENTS



2. CENSUS QUESTIONNAIRE



**COMMONWEALTH OF THE BAHAMAS
CENSUS OF POPULATION AND HOUSING 2010**



**CENSUS QUESTIONNAIRE
MAY 3, 2010**


**CENSUS OFFICE
DEPARTMENT OF STATISTICS**

NASSAU OFFICE
P. O. BOX N-3904
PHONE 302-2400

FREEPORT OFFICE
P.O. BOX F-42561
PHONE 352-7196



45829



COMMONWEALTH OF THE BAHAMAS
CENSUS OF POPULATION AND HOUSING
MAY 3, 2010

CONFIDENTIAL


DEPARTMENT OF STATISTICS

THE STATISTICS ACT 1973

This Census is being taken in exercise of the powers conferred by Section 9, subsection (1) of the Statistics Act 1973.
"Any person required to furnish information, estimates, or returns, or to supply particulars under this Act who fails so to do shall be guilty of an offence."

INSTRUCTIONS

- o Use number 2HB pencil only. (Do not use ink or ballpoint pen.)
- o Make dark marks that fill the oval completely.
- o Erase cleanly any mark you wish to change
- o Make no stray marks.



IDENTIFYING NUMBER

| IS | SD | ED | HH |
|----|----|----|----|
| | | | |

NAME OF HEAD OF HOUSEHOLD

Surname

First Name

ADDRESS OF DWELLING UNIT

House No.

Street Name

Settlement/Supervisory District/Subdivision

Island

RESULT CODES

- ☐ 1. COMPLETED ☐ 2. PARTIALLY COMPLETED ☐ 3. NOT AT HOME ☐ 4. REFUSED ☐ 5. OTHER _____(Specify)

ENUMERATOR

NAME

DATE

FIELD SUPERVISOR

NAME

DATE

AREA MANAGER

NAME

DATE

EDITOR

NAME

DATE

CODER

NAME

DATE



| IDENTIFYING NUMBER | | | | | | | | | | | | | | | | | | | | | | | | | | | | | | | |
|--|---|---|---|---|---|---|---|---|---|---|---|---|---|---|---|---|---|---|---|---|---|---|---|---|---|---|---|---|---|---|---|
| ISLAND | <div style="border: 1px solid black; width: 30px; height: 30px; margin: 0 auto;"></div> | | | | | | | | | | | | | | | | | | | | | | | | | | | | | | |
| SUPERVISORY DISTRICT NUMBER | <div style="border: 1px solid black; width: 30px; height: 30px; margin: 0 auto;"></div> | | | | | | | | | | | | | | | | | | | | | | | | | | | | | | |
| ENUMERATION DISTRICT NUMBER | <div style="display: flex; justify-content: center; gap: 5px;"> <div style="border: 1px solid black; width: 30px; height: 30px;"></div> <div style="border: 1px solid black; width: 30px; height: 30px;"></div> <div style="border: 1px solid black; width: 30px; height: 30px;"></div> <div style="border: 1px solid black; width: 30px; height: 30px;"></div> </div> | | | | | | | | | | | | | | | | | | | | | | | | | | | | | | |
| OCCUPIED HOUSEHOLD NUMBER | <div style="display: flex; justify-content: center; gap: 5px;"> <div style="border: 1px solid black; width: 30px; height: 30px;"></div> <div style="border: 1px solid black; width: 30px; height: 30px;"></div> <div style="border: 1px solid black; width: 30px; height: 30px;"></div> </div> | | | | | | | | | | | | | | | | | | | | | | | | | | | | | | |
| NUMBER OF PERSONS IN HOUSEHOLD | <div style="display: flex; justify-content: center; gap: 5px;"> <div style="border: 1px solid black; width: 30px; height: 30px;"></div> <div style="border: 1px solid black; width: 30px; height: 30px;"></div> <div style="border: 1px solid black; width: 30px; height: 30px;"></div> <div style="border: 1px solid black; width: 30px; height: 30px;"></div> </div> | | | | | | | | | | | | | | | | | | | | | | | | | | | | | | |
| PART A: HOUSING TO BE COMPLETED BY THE HEAD OF THE HOUSEHOLD/REFERENCE PERSON | | | | | | | | | | | | | | | | | | | | | | | | | | | | | | | |
| HL1. Give the name/type of this living quarters. <div style="border-bottom: 1px solid black; height: 1.2em; margin-bottom: 5px;"></div> <p>(e.g. Private dwelling, Private dwelling in Crystal Palace Hotel, Private dwelling on Fox Hill Prison Compound, Private dwelling in Police Barracks, St Francis Convent, etc.)</p> | <div style="display: flex; align-items: center;"> <div style="margin-right: 5px;"> <div style="border: 1px solid black; width: 20px; height: 20px;"></div> <div style="border: 1px solid black; width: 20px; height: 20px;"></div> <div style="border: 1px solid black; width: 20px; height: 20px;"></div> </div> <table border="1" style="border-collapse: collapse; text-align: center;"> <tr><td>0</td><td>1</td><td>2</td><td>3</td><td>4</td><td>5</td><td>6</td><td>7</td><td>8</td><td>9</td></tr> <tr><td>0</td><td>1</td><td>2</td><td>3</td><td>4</td><td>5</td><td>6</td><td>7</td><td>8</td><td>9</td></tr> <tr><td>0</td><td>1</td><td>2</td><td>3</td><td>4</td><td>5</td><td>6</td><td>7</td><td>8</td><td>9</td></tr> </table> </div> | 0 | 1 | 2 | 3 | 4 | 5 | 6 | 7 | 8 | 9 | 0 | 1 | 2 | 3 | 4 | 5 | 6 | 7 | 8 | 9 | 0 | 1 | 2 | 3 | 4 | 5 | 6 | 7 | 8 | 9 |
| 0 | 1 | 2 | 3 | 4 | 5 | 6 | 7 | 8 | 9 | | | | | | | | | | | | | | | | | | | | | | |
| 0 | 1 | 2 | 3 | 4 | 5 | 6 | 7 | 8 | 9 | | | | | | | | | | | | | | | | | | | | | | |
| 0 | 1 | 2 | 3 | 4 | 5 | 6 | 7 | 8 | 9 | | | | | | | | | | | | | | | | | | | | | | |
| HL2. Including yourself, how many persons who usually live here were here on Census Day? (please include babies and other small children) | <div style="display: flex; align-items: center;"> <div style="margin-right: 5px;"> <div style="border: 1px solid black; width: 20px; height: 20px;"></div> <div style="border: 1px solid black; width: 20px; height: 20px;"></div> <div style="border: 1px solid black; width: 20px; height: 20px;"></div> </div> <table border="1" style="border-collapse: collapse; text-align: center;"> <tr><td>0</td><td>1</td><td>2</td><td>3</td><td>4</td><td>5</td><td>6</td><td>7</td><td>8</td><td>9</td></tr> <tr><td>0</td><td>1</td><td>2</td><td>3</td><td>4</td><td>5</td><td>6</td><td>7</td><td>8</td><td>9</td></tr> <tr><td>0</td><td>1</td><td>2</td><td>3</td><td>4</td><td>5</td><td>6</td><td>7</td><td>8</td><td>9</td></tr> </table> </div> | 0 | 1 | 2 | 3 | 4 | 5 | 6 | 7 | 8 | 9 | 0 | 1 | 2 | 3 | 4 | 5 | 6 | 7 | 8 | 9 | 0 | 1 | 2 | 3 | 4 | 5 | 6 | 7 | 8 | 9 |
| 0 | 1 | 2 | 3 | 4 | 5 | 6 | 7 | 8 | 9 | | | | | | | | | | | | | | | | | | | | | | |
| 0 | 1 | 2 | 3 | 4 | 5 | 6 | 7 | 8 | 9 | | | | | | | | | | | | | | | | | | | | | | |
| 0 | 1 | 2 | 3 | 4 | 5 | 6 | 7 | 8 | 9 | | | | | | | | | | | | | | | | | | | | | | |
| HL3. How many persons who usually live here were absent elsewhere in The Bahamas on Census Day? (persons temporarily in hospital or on another island in The Bahamas) | <div style="display: flex; align-items: center;"> <div style="margin-right: 5px;"> <div style="border: 1px solid black; width: 20px; height: 20px;"></div> <div style="border: 1px solid black; width: 20px; height: 20px;"></div> <div style="border: 1px solid black; width: 20px; height: 20px;"></div> </div> <table border="1" style="border-collapse: collapse; text-align: center;"> <tr><td>0</td><td>1</td><td>2</td><td>3</td><td>4</td><td>5</td><td>6</td><td>7</td><td>8</td><td>9</td></tr> <tr><td>0</td><td>1</td><td>2</td><td>3</td><td>4</td><td>5</td><td>6</td><td>7</td><td>8</td><td>9</td></tr> <tr><td>0</td><td>1</td><td>2</td><td>3</td><td>4</td><td>5</td><td>6</td><td>7</td><td>8</td><td>9</td></tr> </table> </div> | 0 | 1 | 2 | 3 | 4 | 5 | 6 | 7 | 8 | 9 | 0 | 1 | 2 | 3 | 4 | 5 | 6 | 7 | 8 | 9 | 0 | 1 | 2 | 3 | 4 | 5 | 6 | 7 | 8 | 9 |
| 0 | 1 | 2 | 3 | 4 | 5 | 6 | 7 | 8 | 9 | | | | | | | | | | | | | | | | | | | | | | |
| 0 | 1 | 2 | 3 | 4 | 5 | 6 | 7 | 8 | 9 | | | | | | | | | | | | | | | | | | | | | | |
| 0 | 1 | 2 | 3 | 4 | 5 | 6 | 7 | 8 | 9 | | | | | | | | | | | | | | | | | | | | | | |
| HL4. How many persons who usually live here were absent abroad on Census Day? (persons on vacation, schooling, business, medical visit or other purposes) | <div style="display: flex; align-items: center;"> <div style="margin-right: 5px;"> <div style="border: 1px solid black; width: 20px; height: 20px;"></div> <div style="border: 1px solid black; width: 20px; height: 20px;"></div> <div style="border: 1px solid black; width: 20px; height: 20px;"></div> </div> <table border="1" style="border-collapse: collapse; text-align: center;"> <tr><td>0</td><td>1</td><td>2</td><td>3</td><td>4</td><td>5</td><td>6</td><td>7</td><td>8</td><td>9</td></tr> <tr><td>0</td><td>1</td><td>2</td><td>3</td><td>4</td><td>5</td><td>6</td><td>7</td><td>8</td><td>9</td></tr> <tr><td>0</td><td>1</td><td>2</td><td>3</td><td>4</td><td>5</td><td>6</td><td>7</td><td>8</td><td>9</td></tr> </table> </div> | 0 | 1 | 2 | 3 | 4 | 5 | 6 | 7 | 8 | 9 | 0 | 1 | 2 | 3 | 4 | 5 | 6 | 7 | 8 | 9 | 0 | 1 | 2 | 3 | 4 | 5 | 6 | 7 | 8 | 9 |
| 0 | 1 | 2 | 3 | 4 | 5 | 6 | 7 | 8 | 9 | | | | | | | | | | | | | | | | | | | | | | |
| 0 | 1 | 2 | 3 | 4 | 5 | 6 | 7 | 8 | 9 | | | | | | | | | | | | | | | | | | | | | | |
| 0 | 1 | 2 | 3 | 4 | 5 | 6 | 7 | 8 | 9 | | | | | | | | | | | | | | | | | | | | | | |
| HL5. How many persons who have a usual place of residence elsewhere in The Bahamas were here on Census Day? | <div style="display: flex; align-items: center;"> <div style="margin-right: 5px;"> <div style="border: 1px solid black; width: 20px; height: 20px;"></div> <div style="border: 1px solid black; width: 20px; height: 20px;"></div> <div style="border: 1px solid black; width: 20px; height: 20px;"></div> </div> <table border="1" style="border-collapse: collapse; text-align: center;"> <tr><td>0</td><td>1</td><td>2</td><td>3</td><td>4</td><td>5</td><td>6</td><td>7</td><td>8</td><td>9</td></tr> <tr><td>0</td><td>1</td><td>2</td><td>3</td><td>4</td><td>5</td><td>6</td><td>7</td><td>8</td><td>9</td></tr> <tr><td>0</td><td>1</td><td>2</td><td>3</td><td>4</td><td>5</td><td>6</td><td>7</td><td>8</td><td>9</td></tr> </table> </div> | 0 | 1 | 2 | 3 | 4 | 5 | 6 | 7 | 8 | 9 | 0 | 1 | 2 | 3 | 4 | 5 | 6 | 7 | 8 | 9 | 0 | 1 | 2 | 3 | 4 | 5 | 6 | 7 | 8 | 9 |
| 0 | 1 | 2 | 3 | 4 | 5 | 6 | 7 | 8 | 9 | | | | | | | | | | | | | | | | | | | | | | |
| 0 | 1 | 2 | 3 | 4 | 5 | 6 | 7 | 8 | 9 | | | | | | | | | | | | | | | | | | | | | | |
| 0 | 1 | 2 | 3 | 4 | 5 | 6 | 7 | 8 | 9 | | | | | | | | | | | | | | | | | | | | | | |
| HL6. How many foreign visitors were here on Census Day? | <div style="display: flex; align-items: center;"> <div style="margin-right: 5px;"> <div style="border: 1px solid black; width: 20px; height: 20px;"></div> <div style="border: 1px solid black; width: 20px; height: 20px;"></div> <div style="border: 1px solid black; width: 20px; height: 20px;"></div> </div> <table border="1" style="border-collapse: collapse; text-align: center;"> <tr><td>0</td><td>1</td><td>2</td><td>3</td><td>4</td><td>5</td><td>6</td><td>7</td><td>8</td><td>9</td></tr> <tr><td>0</td><td>1</td><td>2</td><td>3</td><td>4</td><td>5</td><td>6</td><td>7</td><td>8</td><td>9</td></tr> <tr><td>0</td><td>1</td><td>2</td><td>3</td><td>4</td><td>5</td><td>6</td><td>7</td><td>8</td><td>9</td></tr> </table> </div> | 0 | 1 | 2 | 3 | 4 | 5 | 6 | 7 | 8 | 9 | 0 | 1 | 2 | 3 | 4 | 5 | 6 | 7 | 8 | 9 | 0 | 1 | 2 | 3 | 4 | 5 | 6 | 7 | 8 | 9 |
| 0 | 1 | 2 | 3 | 4 | 5 | 6 | 7 | 8 | 9 | | | | | | | | | | | | | | | | | | | | | | |
| 0 | 1 | 2 | 3 | 4 | 5 | 6 | 7 | 8 | 9 | | | | | | | | | | | | | | | | | | | | | | |
| 0 | 1 | 2 | 3 | 4 | 5 | 6 | 7 | 8 | 9 | | | | | | | | | | | | | | | | | | | | | | |
| FOR OFFICIAL USE ONLY | | | | | | | | | | | | | | | | | | | | | | | | | | | | | | | |
| HL7. Number of Family Units | <div style="display: flex; align-items: center;"> <div style="margin-right: 5px;"> <div style="border: 1px solid black; width: 20px; height: 20px;"></div> <div style="border: 1px solid black; width: 20px; height: 20px;"></div> <div style="border: 1px solid black; width: 20px; height: 20px;"></div> </div> <table border="1" style="border-collapse: collapse; text-align: center;"> <tr><td>0</td><td>1</td><td>2</td><td>3</td><td>4</td><td>5</td><td>6</td><td>7</td><td>8</td><td>9</td></tr> <tr><td>0</td><td>1</td><td>2</td><td>3</td><td>4</td><td>5</td><td>6</td><td>7</td><td>8</td><td>9</td></tr> <tr><td>0</td><td>1</td><td>2</td><td>3</td><td>4</td><td>5</td><td>6</td><td>7</td><td>8</td><td>9</td></tr> </table> </div> | 0 | 1 | 2 | 3 | 4 | 5 | 6 | 7 | 8 | 9 | 0 | 1 | 2 | 3 | 4 | 5 | 6 | 7 | 8 | 9 | 0 | 1 | 2 | 3 | 4 | 5 | 6 | 7 | 8 | 9 |
| 0 | 1 | 2 | 3 | 4 | 5 | 6 | 7 | 8 | 9 | | | | | | | | | | | | | | | | | | | | | | |
| 0 | 1 | 2 | 3 | 4 | 5 | 6 | 7 | 8 | 9 | | | | | | | | | | | | | | | | | | | | | | |
| 0 | 1 | 2 | 3 | 4 | 5 | 6 | 7 | 8 | 9 | | | | | | | | | | | | | | | | | | | | | | |




O

| HL8 HOUSEHOLD LISTING (PLEASE PRINT) (Record the names of the persons who usually live in this household - HL2, HL3 and HL4) | | | | | |
|---|-------------------------|--|-------------------|--|-------------------|
| INDIVIDUAL NUMBER | NAME (SURNAME FIRST) | RELATIONSHIP TO HOUSEHOLD HEAD/ REFERENCE PERSON OF THE HOUSEHOLD | MARITAL STATUS | AGE | SEX 1 M 2 F |
| 001 | | Household Head/ Reference Person | | <div><div></div><div></div><div></div></div> | |
| 002 | | | | <div><div></div><div></div><div></div></div> | |
| 003 | | | | <div><div></div><div></div><div></div></div> | |
| 004 | | | | <div><div></div><div></div><div></div></div> | |
| 005 | | | | <div><div></div><div></div><div></div></div> | |
| 006 | | | | <div><div></div><div></div><div></div></div> | |
| 007 | | | | <div><div></div><div></div><div></div></div> | |
| 008 | | | | <div><div></div><div></div><div></div></div> | |
| 009 | | | | <div><div></div><div></div><div></div></div> | |
| 010 | | | | <div><div></div><div></div><div></div></div> | |
| 011 | | | | <div><div></div><div></div><div></div></div> | |
| 012 | | | | <div><div></div><div></div><div></div></div> | |
| 013 | | | | <div><div></div><div></div><div></div></div> | |
| 014 | | | | <div><div></div><div></div><div></div></div> | |
| 015 | | | | <div><div></div><div></div><div></div></div> | |
| 016 | | | | <div><div></div><div></div><div></div></div> | |
| 017 | | | | <div><div></div><div></div><div></div></div> | |
| 018 | | | | <div><div></div><div></div><div></div></div> | |
| 019 | | | | <div><div></div><div></div><div></div></div> | |
| 020 | | | | <div><div></div><div></div><div></div></div> | |

OFFICE CODERS ONLY

| | | |
|---|--|---|
| <p>FL1A. HOUSEHOLD NUMBER</p> <div style="display: flex; align-items: center;"> <input style="width: 30px; height: 30px; margin-right: 5px;" type="text"/> <div style="display: flex; gap: 5px;"> 0123456789 </div> </div> <div style="display: flex; align-items: center; margin-top: 10px;"> <input style="width: 30px; height: 30px; margin-right: 5px;" type="text"/> <div style="display: flex; gap: 5px;"> 0123456789 </div> </div> <div style="display: flex; align-items: center; margin-top: 10px;"> <input style="width: 30px; height: 30px; margin-right: 5px;" type="text"/> <div style="display: flex; gap: 5px;"> 0123456789 </div> </div> | <p>FL1D. FAMILY REFERENCE PERSON'S INDIVIDUAL NUMBER</p> <div style="display: flex; align-items: center;"> <input style="width: 30px; height: 30px; margin-right: 5px;" type="text"/> <div style="display: flex; gap: 5px;"> 0123456789 </div> </div> <div style="display: flex; align-items: center; margin-top: 10px;"> <input style="width: 30px; height: 30px; margin-right: 5px;" type="text"/> <div style="display: flex; gap: 5px;"> 0123456789 </div> </div> <div style="display: flex; align-items: center; margin-top: 10px;"> <input style="width: 30px; height: 30px; margin-right: 5px;" type="text"/> <div style="display: flex; gap: 5px;"> 0123456789 </div> </div> | <p>FL1G. FAMILY REFERENCE PERSON'S UNION STATUS</p> <div style="display: flex; align-items: center;"> <input style="width: 30px; height: 30px; margin-right: 5px;" type="text"/> <div style="display: flex; gap: 5px;"> 123456789 </div> </div> |
| <p>FL1B. FAMILY NUMBER</p> <div style="display: flex; align-items: center;"> <input style="width: 30px; height: 30px; margin-right: 5px;" type="text"/> <div style="display: flex; gap: 5px;"> 0123456789 </div> </div> <div style="display: flex; align-items: center; margin-top: 10px;"> <input style="width: 30px; height: 30px; margin-right: 5px;" type="text"/> <div style="display: flex; gap: 5px;"> 0123456789 </div> </div> | <p>FL1E. FAMILY REFERENCE PERSON'S AGE</p> <div style="display: flex; align-items: center;"> <input style="width: 30px; height: 30px; margin-right: 5px;" type="text"/> <div style="display: flex; gap: 5px;"> 0123456789 </div> </div> <div style="display: flex; align-items: center; margin-top: 10px;"> <input style="width: 30px; height: 30px; margin-right: 5px;" type="text"/> <div style="display: flex; gap: 5px;"> 0123456789 </div> </div> <div style="display: flex; align-items: center; margin-top: 10px;"> <input style="width: 30px; height: 30px; margin-right: 5px;" type="text"/> <div style="display: flex; gap: 5px;"> 0123456789 </div> </div> | <p>FL1H. FAMILY TYPE</p> <div style="display: flex; align-items: center;"> <input style="width: 30px; height: 30px; margin-right: 5px;" type="text"/> <div style="display: flex; gap: 5px;"> 0123456789 </div> </div> <div style="display: flex; align-items: center; margin-top: 10px;"> <input style="width: 30px; height: 30px; margin-right: 5px;" type="text"/> <div style="display: flex; gap: 5px;"> 0123456789 </div> </div> <div style="display: flex; align-items: center; margin-top: 10px;"> <input style="width: 30px; height: 30px; margin-right: 5px;" type="text"/> <div style="display: flex; gap: 5px;"> 0123456789 </div> </div> <div style="display: flex; align-items: center; margin-top: 10px;"> <input style="width: 30px; height: 30px; margin-right: 5px;" type="text"/> <div style="display: flex; gap: 5px;"> 0123456789 </div> </div> <div style="display: flex; align-items: center; margin-top: 10px;"> <input style="width: 30px; height: 30px; margin-right: 5px;" type="text"/> <div style="display: flex; gap: 5px;"> 0123456789 </div> </div> <div style="display: flex; align-items: center; margin-top: 10px;"> <input style="width: 30px; height: 30px; margin-right: 5px;" type="text"/> <div style="display: flex; gap: 5px;"> 0123456789 </div> </div> |
| <p>FL1C. FAMILY SIZE</p> <div style="display: flex; align-items: center;"> <input style="width: 30px; height: 30px; margin-right: 5px;" type="text"/> <div style="display: flex; gap: 5px;"> 0123456789 </div> </div> <div style="display: flex; align-items: center; margin-top: 10px;"> <input style="width: 30px; height: 30px; margin-right: 5px;" type="text"/> <div style="display: flex; gap: 5px;"> 0123456789 </div> </div> | <p>FL1F. FAMILY REFERENCE PERSON'S SEX</p> <div style="display: flex; align-items: center;"> <input style="width: 30px; height: 30px; margin-right: 5px;" type="text"/> <div style="display: flex; gap: 5px;"> 129 </div> </div> | |

FAMILY LISTING

| | |
|---|---|
| FL1 FOR HOUSEHOLDS WITH ONE OR MORE FAMILIES ONLY We now need to place each household member in his or her family grouping. (Start with the family of the household head or reference person, if he/she is a member of a defined family.) Please give me the names of’s family members and tell me how they are related to..... | OFFICE USE ONLY |
| | FAMILY SIZE  |

FAMILY #1 (PLEASE PRINT)[illegible]



II

| OFFICE CODERS ONLY | | |
|---|--|---|
| FL2A. HOUSEHOLD NUMBER <input type="text"/> <input type="text"/> <input type="text"/> <input type="text"/> <input type="text"/> <input type="text"/> <input type="text"/> <input type="text"/> <input type="text"/> <input type="text"/> <input type="text"/> <input type="text"/> <input type="text"/> <input type="text"/> <input type="text"/> <input type="text"/> <input type="text"/> <input type="text"/> <input type="text"/> <input type="text"/> <input type="text"/> <input type="text"/> <input type="text"/> <input type="text"/> <input type="text"/> <input type="text"/> <input type="text"/> <input type="text"/> <input type="text"/> <input type="text"/> 0 1 2 3 4 5 6 7 8 9 | FL2D. FAMILY REFERENCE PERSON'S INDIVIDUAL NUMBER <input type="text"/> <input type="text"/> <input type="text"/> <input type="text"/> <input type="text"/> <input type="text"/> <input type="text"/> <input type="text"/> <input type="text"/> <input type="text"/> <input type="text"/> <input type="text"/> <input type="text"/> <input type="text"/> <input type="text"/> <input type="text"/> <input type="text"/> <input type="text"/> <input type="text"/> <input type="text"/> <input type="text"/> <input type="text"/> <input type="text"/> <input type="text"/> <input type="text"/> <input type="text"/> <input type="text"/> <input type="text"/> <input type="text"/> <input type="text"/> 0 1 2 3 4 5 6 7 8 9 | FL2G. FAMILY REFERENCE PERSON'S UNION STATUS <input type="text"/> <input type="text"/> <input type="text"/> <input type="text"/> <input type="text"/> <input type="text"/> <input type="text"/> <input type="text"/> <input type="text"/> <input type="text"/> 1 2 3 4 5 6 7 8 9 |
| FL2B. FAMILY NUMBER <input type="text"/> <input type="text"/> <input type="text"/> <input type="text"/> <input type="text"/> <input type="text"/> <input type="text"/> <input type="text"/> <input type="text"/> <input type="text"/> <input type="text"/> <input type="text"/> <input type="text"/> <input type="text"/> <input type="text"/> <input type="text"/> <input type="text"/> <input type="text"/> <input type="text"/> <input type="text"/> <input type="text"/> <input type="text"/> <input type="text"/> <input type="text"/> <input type="text"/> <input type="text"/> <input type="text"/> <input type="text"/> <input type="text"/> <input type="text"/> 0 1 2 3 4 5 6 7 8 9 | FL2E. FAMILY REFERENCE PERSON'S AGE <input type="text"/> <input type="text"/> <input type="text"/> <input type="text"/> <input type="text"/> <input type="text"/> <input type="text"/> <input type="text"/> <input type="text"/> <input type="text"/> <input type="text"/> <input type="text"/> <input type="text"/> <input type="text"/> <input type="text"/> <input type="text"/> <input type="text"/> <input type="text"/> <input type="text"/> <input type="text"/> <input type="text"/> <input type="text"/> <input type="text"/> <input type="text"/> <input type="text"/> <input type="text"/> <input type="text"/> <input type="text"/> <input type="text"/> <input type="text"/> 0 1 2 3 4 5 6 7 8 9 | FL2H. FAMILY TYPE <input type="text"/> <input type="text"/> <input type="text"/> <input type="text"/> <input type="text"/> <input type="text"/> <input type="text"/> <input type="text"/> <input type="text"/> <input type="text"/> <input type="text"/> <input type="text"/> <input type="text"/> <input type="text"/> <input type="text"/> <input type="text"/> <input type="text"/> <input type="text"/> <input type="text"/> <input type="text"/> <input type="text"/> <input type="text"/> <input type="text"/> <input type="text"/> <input type="text"/> <input type="text"/> <input type="text"/> <input type="text"/> <input type="text"/> <input type="text"/> <input type="text"/> <input type="text"/> <input type="text"/> <input type="text"/> <input type="text"/> <input type="text"/> <input type="text"/> <input type="text"/> <input type="text"/> <input type="text"/> <input type="text"/> <input type="text"/> <input type="text"/> <input type="text"/> <input type="text"/> <input type="text"/> <input type="text"/> <input type="text"/> <input type="text"/> <input type="text"/> <input type="text"/> <input type="text"/> <input type="text"/> <input type="text"/> <input type="text"/> <input type="text"/> <input type="text"/> <input type="text"/> <input type="text"/> <input type="text"/> 0 1 2 3 4 5 6 7 8 9 |
| FL2C. FAMILY SIZE <input type="text"/> <input type="text"/> <input type="text"/> <input type="text"/> <input type="text"/> <input type="text"/> <input type="text"/> <input type="text"/> <input type="text"/> <input type="text"/> <input type="text"/> <input type="text"/> <input type="text"/> <input type="text"/> <input type="text"/> <input type="text"/> <input type="text"/> <input type="text"/> <input type="text"/> <input type="text"/> <input type="text"/> <input type="text"/> <input type="text"/> <input type="text"/> <input type="text"/> <input type="text"/> <input type="text"/> <input type="text"/> <input type="text"/> <input type="text"/> 0 1 2 3 4 5 6 7 8 9 | FL2F. FAMILY REFERENCE PERSON'S SEX <input type="text"/> <input type="text"/> <input type="text"/> <input type="text"/> 1 2 9 | |

| FAMILY LISTING | | | | | | |
|--|-------------------------|---|----------------------|--------------|--|-------------------|
| FL2 Now let's move on to the next family. Let us first identify the reference person or head of this family. (Note there will be a different reference person for each family) Please give me the names ofs family member (s) and tell me how they are related to..... | | | | | OFFICE USE ONLY | |
| | | | | | FAMILY SIZE <input type="text"/> <input type="text"/> | |
| FAMILY #2 (PLEASE PRINT) | | | | | | |
| INDIVIDUAL NUMBER (Transfer from Household Listing) | NAME (SURNAME FIRST) | RELATIONSHIP TO FAMILY REFERENCE PERSON | OFFICE USE CODE | UNION STATUS | AGE | SEX 1 M 2 F |
| <input type="text"/> <input type="text"/> <input type="text"/> | | Family Reference Person | <input type="text"/> | | <input type="text"/> <input type="text"/> <input type="text"/> | |
| <input type="text"/> <input type="text"/> <input type="text"/> | | | <input type="text"/> | | <input type="text"/> <input type="text"/> <input type="text"/> | |
| <input type="text"/> <input type="text"/> <input type="text"/> | | | <input type="text"/> | | <input type="text"/> <input type="text"/> <input type="text"/> | |
| <input type="text"/> <input type="text"/> <input type="text"/> | | | <input type="text"/> | | <input type="text"/> <input type="text"/> <input type="text"/> | |
| <input type="text"/> <input type="text"/> <input type="text"/> | | | <input type="text"/> | | <input type="text"/> <input type="text"/> <input type="text"/> | |
| <input type="text"/> <input type="text"/> <input type="text"/> | | | <input type="text"/> | | <input type="text"/> <input type="text"/> <input type="text"/> | |
| <input type="text"/> <input type="text"/> <input type="text"/> | | | <input type="text"/> | | <input type="text"/> <input type="text"/> <input type="text"/> | |
| <input type="text"/> <input type="text"/> <input type="text"/> | | | <input type="text"/> | | <input type="text"/> <input type="text"/> <input type="text"/> | |
| <input type="text"/> <input type="text"/> <input type="text"/> | | | <input type="text"/> | | <input type="text"/> <input type="text"/> <input type="text"/> | |
| <input type="text"/> <input type="text"/> <input type="text"/> | | | <input type="text"/> | | <input type="text"/> <input type="text"/> <input type="text"/> | |

II

| OFFICE CODERS ONLY | | |
|---|--|--|
| FL3A. HOUSEHOLD NUMBER <input type="text"/> <input type="text"/> <input type="text"/> <input type="text"/> <input type="text"/> <input type="text"/> <input type="text"/> <input type="text"/> <input type="text"/> <input type="text"/> <input type="text"/> <input type="text"/> <input type="text"/> <input type="text"/> <input type="text"/> <input type="text"/> <input type="text"/> <input type="text"/> <input type="text"/> <input type="text"/> <input type="text"/> <input type="text"/> <input type="text"/> <input type="text"/> <input type="text"/> <input type="text"/> <input type="text"/> <input type="text"/> <input type="text"/> <input type="text"/> 0 1 2 3 4 5 6 7 8 9 | FL3D. FAMILY REFERENCE PERSON'S INDIVIDUAL NUMBER <input type="text"/> <input type="text"/> <input type="text"/> <input type="text"/> <input type="text"/> <input type="text"/> <input type="text"/> <input type="text"/> <input type="text"/> <input type="text"/> <input type="text"/> <input type="text"/> <input type="text"/> <input type="text"/> <input type="text"/> <input type="text"/> <input type="text"/> <input type="text"/> <input type="text"/> <input type="text"/> <input type="text"/> <input type="text"/> <input type="text"/> <input type="text"/> <input type="text"/> <input type="text"/> <input type="text"/> <input type="text"/> <input type="text"/> <input type="text"/> 0 1 2 3 4 5 6 7 8 9 | FL3G. FAMILY REFERENCE PERSON'S UNION STATUS <input type="text"/> <input type="text"/> <input type="text"/> <input type="text"/> <input type="text"/> <input type="text"/> <input type="text"/> <input type="text"/> <input type="text"/> <input type="text"/> 1 2 3 4 5 6 7 8 9 FL3H. FAMILY TYPE <input type="text"/> <input type="text"/> <input type="text"/> <input type="text"/> <input type="text"/> <input type="text"/> <input type="text"/> <input type="text"/> <input type="text"/> <input type="text"/> <input type="text"/> <input type="text"/> <input type="text"/> <input type="text"/> <input type="text"/> <input type="text"/> <input type="text"/> <input type="text"/> <input type="text"/> <input type="text"/> <input type="text"/> <input type="text"/> <input type="text"/> <input type="text"/> <input type="text"/> <input type="text"/> <input type="text"/> <input type="text"/> <input type="text"/> <input type="text"/> <input type="text"/> <input type="text"/> <input type="text"/> <input type="text"/> <input type="text"/> <input type="text"/> <input type="text"/> <input type="text"/> <input type="text"/> <input type="text"/> <input type="text"/> <input type="text"/> <input type="text"/> <input type="text"/> <input type="text"/> <input type="text"/> <input type="text"/> <input type="text"/> <input type="text"/> <input type="text"/> <input type="text"/> <input type="text"/> <input type="text"/> <input type="text"/> <input type="text"/> <input type="text"/> <input type="text"/> <input type="text"/> <input type="text"/> <input type="text"/> 0 1 2 3 4 5 6 7 8 9 |
| FL3B. FAMILY NUMBER <input type="text"/> <input type="text"/> <input type="text"/> <input type="text"/> <input type="text"/> <input type="text"/> <input type="text"/> <input type="text"/> <input type="text"/> <input type="text"/> <input type="text"/> <input type="text"/> <input type="text"/> <input type="text"/> <input type="text"/> <input type="text"/> <input type="text"/> <input type="text"/> <input type="text"/> <input type="text"/> 0 1 2 3 4 5 6 7 8 9 | FL3E. FAMILY REFERENCE PERSON'S AGE <input type="text"/> <input type="text"/> <input type="text"/> <input type="text"/> <input type="text"/> <input type="text"/> <input type="text"/> <input type="text"/> <input type="text"/> <input type="text"/> <input type="text"/> <input type="text"/> <input type="text"/> <input type="text"/> <input type="text"/> <input type="text"/> <input type="text"/> <input type="text"/> <input type="text"/> <input type="text"/> <input type="text"/> <input type="text"/> <input type="text"/> <input type="text"/> <input type="text"/> <input type="text"/> <input type="text"/> <input type="text"/> <input type="text"/> <input type="text"/> 0 1 2 3 4 5 6 7 8 9 | |
| FL3C. FAMILY SIZE <input type="text"/> <input type="text"/> <input type="text"/> <input type="text"/> <input type="text"/> <input type="text"/> <input type="text"/> <input type="text"/> <input type="text"/> <input type="text"/> <input type="text"/> <input type="text"/> <input type="text"/> <input type="text"/> <input type="text"/> <input type="text"/> <input type="text"/> <input type="text"/> <input type="text"/> <input type="text"/> 0 1 2 3 4 5 6 7 8 9 | FL3F. FAMILY REFERENCE PERSON'S SEX <input type="text"/> <input type="text"/> <input type="text"/> <input type="text"/> 1 2 9 | |

| FAMILY LISTING | | | | | | |
|---|-------------------------|---|---|--------------|---|-------------------|
| FL3 Now let's move on to the next family. Let us first identify the reference person or head of this family. (Note there will be a different reference person for each family) Please give me the names of/s family member (s) and tell me how they are related to..... | | | | | OFFICE USE ONLY FAMILY SIZE <div style="border: 1px solid black; width: 40px; height: 20px; margin: 0 auto;"></div> | |
| FAMILY #3 (PLEASE PRINT) | | | | | | |
| INDIVIDUAL NUMBER (Transfer from Household Listing) | NAME (SURNAME FIRST) | RELATIONSHIP TO FAMILY REFERENCE PERSON | OFFICE USE CODE | UNION STATUS | AGE | SEX 1 M 2 F |
| <div style="border: 1px solid black; width: 40px; height: 20px;"></div> | | Family Reference Person | <div style="border: 1px solid black; width: 20px; height: 20px;"></div> | | <div style="border: 1px solid black; width: 40px; height: 20px;"></div> | |
| <div style="border: 1px solid black; width: 40px; height: 20px;"></div> | | | <div style="border: 1px solid black; width: 20px; height: 20px;"></div> | | <div style="border: 1px solid black; width: 40px; height: 20px;"></div> | |
| <div style="border: 1px solid black; width: 40px; height: 20px;"></div> | | | <div style="border: 1px solid black; width: 20px; height: 20px;"></div> | | <div style="border: 1px solid black; width: 40px; height: 20px;"></div> | |
| <div style="border: 1px solid black; width: 40px; height: 20px;"></div> | | | <div style="border: 1px solid black; width: 20px; height: 20px;"></div> | | <div style="border: 1px solid black; width: 40px; height: 20px;"></div> | |
| <div style="border: 1px solid black; width: 40px; height: 20px;"></div> | | | <div style="border: 1px solid black; width: 20px; height: 20px;"></div> | | <div style="border: 1px solid black; width: 40px; height: 20px;"></div> | |
| <div style="border: 1px solid black; width: 40px; height: 20px;"></div> | | | <div style="border: 1px solid black; width: 20px; height: 20px;"></div> | | <div style="border: 1px solid black; width: 40px; height: 20px;"></div> | |
| <div style="border: 1px solid black; width: 40px; height: 20px;"></div> | | | <div style="border: 1px solid black; width: 20px; height: 20px;"></div> | | <div style="border: 1px solid black; width: 40px; height: 20px;"></div> | |
| <div style="border: 1px solid black; width: 40px; height: 20px;"></div> | | | <div style="border: 1px solid black; width: 20px; height: 20px;"></div> | | <div style="border: 1px solid black; width: 40px; height: 20px;"></div> | |
| <div style="border: 1px solid black; width: 40px; height: 20px;"></div> | | | <div style="border: 1px solid black; width: 20px; height: 20px;"></div> | | <div style="border: 1px solid black; width: 40px; height: 20px;"></div> | |
| <div style="border: 1px solid black; width: 40px; height: 20px;"></div> | | | <div style="border: 1px solid black; width: 20px; height: 20px;"></div> | | <div style="border: 1px solid black; width: 40px; height: 20px;"></div> | |
| <div style="border: 1px solid black; width: 40px; height: 20px;"></div> | | | <div style="border: 1px solid black; width: 20px; height: 20px;"></div> | | <div style="border: 1px solid black; width: 40px; height: 20px;"></div> | |



11

| OFFICE CODERS ONLY | | |
|--|---|---|
| FL4A. HOUSEHOLD NUMBER <input type="checkbox"/> 0 <input type="checkbox"/> 1 <input type="checkbox"/> 2 <input type="checkbox"/> 3 <input type="checkbox"/> 4 <input type="checkbox"/> 5 <input type="checkbox"/> 6 <input type="checkbox"/> 7 <input type="checkbox"/> 8 <input type="checkbox"/> 9 <input type="checkbox"/> 0 <input type="checkbox"/> 1 <input type="checkbox"/> 2 <input type="checkbox"/> 3 <input type="checkbox"/> 4 <input type="checkbox"/> 5 <input type="checkbox"/> 6 <input type="checkbox"/> 7 <input type="checkbox"/> 8 <input type="checkbox"/> 9 <input type="checkbox"/> 0 <input type="checkbox"/> 1 <input type="checkbox"/> 2 <input type="checkbox"/> 3 <input type="checkbox"/> 4 <input type="checkbox"/> 5 <input type="checkbox"/> 6 <input type="checkbox"/> 7 <input type="checkbox"/> 8 <input type="checkbox"/> 9 | FL4D. FAMILY REFERENCE PERSON'S INDIVIDUAL NUMBER <input type="checkbox"/> 0 <input type="checkbox"/> 1 <input type="checkbox"/> 2 <input type="checkbox"/> 3 <input type="checkbox"/> 4 <input type="checkbox"/> 5 <input type="checkbox"/> 6 <input type="checkbox"/> 7 <input type="checkbox"/> 8 <input type="checkbox"/> 9 <input type="checkbox"/> 0 <input type="checkbox"/> 1 <input type="checkbox"/> 2 <input type="checkbox"/> 3 <input type="checkbox"/> 4 <input type="checkbox"/> 5 <input type="checkbox"/> 6 <input type="checkbox"/> 7 <input type="checkbox"/> 8 <input type="checkbox"/> 9 <input type="checkbox"/> 0 <input type="checkbox"/> 1 <input type="checkbox"/> 2 <input type="checkbox"/> 3 <input type="checkbox"/> 4 <input type="checkbox"/> 5 <input type="checkbox"/> 6 <input type="checkbox"/> 7 <input type="checkbox"/> 8 <input type="checkbox"/> 9 | FL4G. FAMILY REFERENCE PERSON'S UNION STATUS <input type="checkbox"/> 1 <input type="checkbox"/> 2 <input type="checkbox"/> 3 <input type="checkbox"/> 4 <input type="checkbox"/> 5 <input type="checkbox"/> 6 <input type="checkbox"/> 7 <input type="checkbox"/> 8 <input type="checkbox"/> 9 |
| FL4B. FAMILY NUMBER <input type="checkbox"/> 0 <input type="checkbox"/> 1 <input type="checkbox"/> 2 <input type="checkbox"/> 3 <input type="checkbox"/> 4 <input type="checkbox"/> 5 <input type="checkbox"/> 6 <input type="checkbox"/> 7 <input type="checkbox"/> 8 <input type="checkbox"/> 9 <input type="checkbox"/> 0 <input type="checkbox"/> 1 <input type="checkbox"/> 2 <input type="checkbox"/> 3 <input type="checkbox"/> 4 <input type="checkbox"/> 5 <input type="checkbox"/> 6 <input type="checkbox"/> 7 <input type="checkbox"/> 8 <input type="checkbox"/> 9 | FL4E. FAMILY REFERENCE PERSON'S AGE <input type="checkbox"/> 0 <input type="checkbox"/> 1 <input type="checkbox"/> 2 <input type="checkbox"/> 3 <input type="checkbox"/> 4 <input type="checkbox"/> 5 <input type="checkbox"/> 6 <input type="checkbox"/> 7 <input type="checkbox"/> 8 <input type="checkbox"/> 9 <input type="checkbox"/> 0 <input type="checkbox"/> 1 <input type="checkbox"/> 2 <input type="checkbox"/> 3 <input type="checkbox"/> 4 <input type="checkbox"/> 5 <input type="checkbox"/> 6 <input type="checkbox"/> 7 <input type="checkbox"/> 8 <input type="checkbox"/> 9 <input type="checkbox"/> 0 <input type="checkbox"/> 1 <input type="checkbox"/> 2 <input type="checkbox"/> 3 <input type="checkbox"/> 4 <input type="checkbox"/> 5 <input type="checkbox"/> 6 <input type="checkbox"/> 7 <input type="checkbox"/> 8 <input type="checkbox"/> 9 | FL4H. FAMILY TYPE <input type="checkbox"/> 0 <input type="checkbox"/> 1 <input type="checkbox"/> 2 <input type="checkbox"/> 3 <input type="checkbox"/> 4 <input type="checkbox"/> 5 <input type="checkbox"/> 6 <input type="checkbox"/> 7 <input type="checkbox"/> 8 <input type="checkbox"/> 9 <input type="checkbox"/> 0 <input type="checkbox"/> 1 <input type="checkbox"/> 2 <input type="checkbox"/> 3 <input type="checkbox"/> 4 <input type="checkbox"/> 5 <input type="checkbox"/> 6 <input type="checkbox"/> 7 <input type="checkbox"/> 8 <input type="checkbox"/> 9 <input type="checkbox"/> 0 <input type="checkbox"/> 1 <input type="checkbox"/> 2 <input type="checkbox"/> 3 <input type="checkbox"/> 4 <input type="checkbox"/> 5 <input type="checkbox"/> 6 <input type="checkbox"/> 7 <input type="checkbox"/> 8 <input type="checkbox"/> 9 <input type="checkbox"/> 0 <input type="checkbox"/> 1 <input type="checkbox"/> 2 <input type="checkbox"/> 3 <input type="checkbox"/> 4 <input type="checkbox"/> 5 <input type="checkbox"/> 6 <input type="checkbox"/> 7 <input type="checkbox"/> 8 <input type="checkbox"/> 9 <input type="checkbox"/> 0 <input type="checkbox"/> 1 <input type="checkbox"/> 2 <input type="checkbox"/> 3 <input type="checkbox"/> 4 <input type="checkbox"/> 5 <input type="checkbox"/> 6 <input type="checkbox"/> 7 <input type="checkbox"/> 8 <input type="checkbox"/> 9 |
| FL4C. FAMILY SIZE <input type="checkbox"/> 0 <input type="checkbox"/> 1 <input type="checkbox"/> 2 <input type="checkbox"/> 3 <input type="checkbox"/> 4 <input type="checkbox"/> 5 <input type="checkbox"/> 6 <input type="checkbox"/> 7 <input type="checkbox"/> 8 <input type="checkbox"/> 9 <input type="checkbox"/> 0 <input type="checkbox"/> 1 <input type="checkbox"/> 2 <input type="checkbox"/> 3 <input type="checkbox"/> 4 <input type="checkbox"/> 5 <input type="checkbox"/> 6 <input type="checkbox"/> 7 <input type="checkbox"/> 8 <input type="checkbox"/> 9 | FL4F. FAMILY REFERENCE PERSON'S SEX <input type="checkbox"/> 1 <input type="checkbox"/> 2 <input type="checkbox"/> 9 | |

| FAMILY LISTING | | | | | | |
|--|-------------------------|---|--------------------------|--------------|--|-------------------|
| FL4 Now let's move on to the next family. Let us first identify the reference person or head of this family. (Note there will be a different reference person for each family) Please give me the names ofs family member (s) and tell me how they are related to..... | | | | | OFFICE USE ONLY | |
| | | | | | FAMILY SIZE <input type="checkbox"/> <input type="checkbox"/> | |
| FAMILY #4 (PLEASE PRINT) | | | | | | |
| INDIVIDUAL NUMBER (Transfer from Household Listing) | NAME (SURNAME FIRST) | RELATIONSHIP TO FAMILY REFERENCE PERSON | OFFICE USE CODE | UNION STATUS | AGE | SEX 1 M 2 F |
| <input type="checkbox"/> <input type="checkbox"/> <input type="checkbox"/> | | Family Reference Person | <input type="checkbox"/> | | <input type="checkbox"/> <input type="checkbox"/> <input type="checkbox"/> | |
| <input type="checkbox"/> <input type="checkbox"/> <input type="checkbox"/> | | | <input type="checkbox"/> | | <input type="checkbox"/> <input type="checkbox"/> <input type="checkbox"/> | |
| <input type="checkbox"/> <input type="checkbox"/> <input type="checkbox"/> | | | <input type="checkbox"/> | | <input type="checkbox"/> <input type="checkbox"/> <input type="checkbox"/> | |
| <input type="checkbox"/> <input type="checkbox"/> <input type="checkbox"/> | | | <input type="checkbox"/> | | <input type="checkbox"/> <input type="checkbox"/> <input type="checkbox"/> | |
| <input type="checkbox"/> <input type="checkbox"/> <input type="checkbox"/> | | | <input type="checkbox"/> | | <input type="checkbox"/> <input type="checkbox"/> <input type="checkbox"/> | |
| <input type="checkbox"/> <input type="checkbox"/> <input type="checkbox"/> | | | <input type="checkbox"/> | | <input type="checkbox"/> <input type="checkbox"/> <input type="checkbox"/> | |
| <input type="checkbox"/> <input type="checkbox"/> <input type="checkbox"/> | | | <input type="checkbox"/> | | <input type="checkbox"/> <input type="checkbox"/> <input type="checkbox"/> | |
| <input type="checkbox"/> <input type="checkbox"/> <input type="checkbox"/> | | | <input type="checkbox"/> | | <input type="checkbox"/> <input type="checkbox"/> <input type="checkbox"/> | |
| <input type="checkbox"/> <input type="checkbox"/> <input type="checkbox"/> | | | <input type="checkbox"/> | | <input type="checkbox"/> <input type="checkbox"/> <input type="checkbox"/> | |
| <input type="checkbox"/> <input type="checkbox"/> <input type="checkbox"/> | | | <input type="checkbox"/> | | <input type="checkbox"/> <input type="checkbox"/> <input type="checkbox"/> | |

| OHM | | | OFFICE USE ONLY | | | | | | | | | | | | | | | | | | | | | | | | | | | | | | | | | | |
|---|-------------------------|--|---|--------------------------|--------------------------|---|---|---|---|---|---|---|---|---|--------------------------|--------------------------|---|---|---|---|---|---|---|---|---|--------------------------|---|---|---|---|---|---|---|---|---|---|--|
| <p>Now let's move on to the other household members.</p> <p>Check the Household Listing to ensure every name that has not been placed in a family is examined. Probe about each name to ensure that these individuals listed here do not belong in a defined family in this household.</p> | | | <p>TOTAL NUMBER</p> <table border="1"> <tr> <td><input type="checkbox"/></td> <td>0</td><td>1</td><td>2</td><td>3</td><td>4</td><td>5</td><td>6</td><td>7</td><td>8</td><td>9</td> </tr> <tr> <td><input type="checkbox"/></td> <td>0</td><td>1</td><td>2</td><td>3</td><td>4</td><td>5</td><td>6</td><td>7</td><td>8</td><td>9</td> </tr> </table> | | <input type="checkbox"/> | 0 | 1 | 2 | 3 | 4 | 5 | 6 | 7 | 8 | 9 | <input type="checkbox"/> | 0 | 1 | 2 | 3 | 4 | 5 | 6 | 7 | 8 | 9 | | | | | | | | | | | |
| <input type="checkbox"/> | 0 | 1 | 2 | 3 | 4 | 5 | 6 | 7 | 8 | 9 | | | | | | | | | | | | | | | | | | | | | | | | | | | |
| <input type="checkbox"/> | 0 | 1 | 2 | 3 | 4 | 5 | 6 | 7 | 8 | 9 | | | | | | | | | | | | | | | | | | | | | | | | | | | |
| OTHER HOUSEHOLD MEMBERS (PLEASE PRINT) | | | | | | | | | | | | | | | | | | | | | | | | | | | | | | | | | | | | | |
| INDIVIDUAL NUMBER (Transfer from Household Listing) | NAME (SURNAME FIRST) | RELATIONSHIP TO HOUSEHOLD HEAD/ REFERENCE PERSON | AGE | SEX 1 M 2 F | | | | | | | | | | | | | | | | | | | | | | | | | | | | | | | | | |
| <input type="text"/> | | | <table border="1"> <tr> <td><input type="checkbox"/></td> <td>0</td><td>1</td><td>2</td><td>3</td><td>4</td><td>5</td><td>6</td><td>7</td><td>8</td><td>9</td> </tr> <tr> <td><input type="checkbox"/></td> <td>0</td><td>1</td><td>2</td><td>3</td><td>4</td><td>5</td><td>6</td><td>7</td><td>8</td><td>9</td> </tr> <tr> <td><input type="checkbox"/></td> <td>0</td><td>1</td><td>2</td><td>3</td><td>4</td><td>5</td><td>6</td><td>7</td><td>8</td><td>9</td> </tr> </table> | <input type="checkbox"/> | 0 | 1 | 2 | 3 | 4 | 5 | 6 | 7 | 8 | 9 | <input type="checkbox"/> | 0 | 1 | 2 | 3 | 4 | 5 | 6 | 7 | 8 | 9 | <input type="checkbox"/> | 0 | 1 | 2 | 3 | 4 | 5 | 6 | 7 | 8 | 9 | |
| <input type="checkbox"/> | 0 | 1 | 2 | 3 | 4 | 5 | 6 | 7 | 8 | 9 | | | | | | | | | | | | | | | | | | | | | | | | | | | |
| <input type="checkbox"/> | 0 | 1 | 2 | 3 | 4 | 5 | 6 | 7 | 8 | 9 | | | | | | | | | | | | | | | | | | | | | | | | | | | |
| <input type="checkbox"/> | 0 | 1 | 2 | 3 | 4 | 5 | 6 | 7 | 8 | 9 | | | | | | | | | | | | | | | | | | | | | | | | | | | |
| <input type="text"/> | | | <table border="1"> <tr> <td><input type="checkbox"/></td> <td>0</td><td>1</td><td>2</td><td>3</td><td>4</td><td>5</td><td>6</td><td>7</td><td>8</td><td>9</td> </tr> <tr> <td><input type="checkbox"/></td> <td>0</td><td>1</td><td>2</td><td>3</td><td>4</td><td>5</td><td>6</td><td>7</td><td>8</td><td>9</td> </tr> <tr> <td><input type="checkbox"/></td> <td>0</td><td>1</td><td>2</td><td>3</td><td>4</td><td>5</td><td>6</td><td>7</td><td>8</td><td>9</td> </tr> </table> | <input type="checkbox"/> | 0 | 1 | 2 | 3 | 4 | 5 | 6 | 7 | 8 | 9 | <input type="checkbox"/> | 0 | 1 | 2 | 3 | 4 | 5 | 6 | 7 | 8 | 9 | <input type="checkbox"/> | 0 | 1 | 2 | 3 | 4 | 5 | 6 | 7 | 8 | 9 | |
| <input type="checkbox"/> | 0 | 1 | 2 | 3 | 4 | 5 | 6 | 7 | 8 | 9 | | | | | | | | | | | | | | | | | | | | | | | | | | | |
| <input type="checkbox"/> | 0 | 1 | 2 | 3 | 4 | 5 | 6 | 7 | 8 | 9 | | | | | | | | | | | | | | | | | | | | | | | | | | | |
| <input type="checkbox"/> | 0 | 1 | 2 | 3 | 4 | 5 | 6 | 7 | 8 | 9 | | | | | | | | | | | | | | | | | | | | | | | | | | | |
| <input type="text"/> | | | <table border="1"> <tr> <td><input type="checkbox"/></td> <td>0</td><td>1</td><td>2</td><td>3</td><td>4</td><td>5</td><td>6</td><td>7</td><td>8</td><td>9</td> </tr> <tr> <td><input type="checkbox"/></td> <td>0</td><td>1</td><td>2</td><td>3</td><td>4</td><td>5</td><td>6</td><td>7</td><td>8</td><td>9</td> </tr> <tr> <td><input type="checkbox"/></td> <td>0</td><td>1</td><td>2</td><td>3</td><td>4</td><td>5</td><td>6</td><td>7</td><td>8</td><td>9</td> </tr> </table> | <input type="checkbox"/> | 0 | 1 | 2 | 3 | 4 | 5 | 6 | 7 | 8 | 9 | <input type="checkbox"/> | 0 | 1 | 2 | 3 | 4 | 5 | 6 | 7 | 8 | 9 | <input type="checkbox"/> | 0 | 1 | 2 | 3 | 4 | 5 | 6 | 7 | 8 | 9 | |
| <input type="checkbox"/> | 0 | 1 | 2 | 3 | 4 | 5 | 6 | 7 | 8 | 9 | | | | | | | | | | | | | | | | | | | | | | | | | | | |
| <input type="checkbox"/> | 0 | 1 | 2 | 3 | 4 | 5 | 6 | 7 | 8 | 9 | | | | | | | | | | | | | | | | | | | | | | | | | | | |
| <input type="checkbox"/> | 0 | 1 | 2 | 3 | 4 | 5 | 6 | 7 | 8 | 9 | | | | | | | | | | | | | | | | | | | | | | | | | | | |
| <input type="text"/> | | | <table border="1"> <tr> <td><input type="checkbox"/></td> <td>0</td><td>1</td><td>2</td><td>3</td><td>4</td><td>5</td><td>6</td><td>7</td><td>8</td><td>9</td> </tr> <tr> <td><input type="checkbox"/></td> <td>0</td><td>1</td><td>2</td><td>3</td><td>4</td><td>5</td><td>6</td><td>7</td><td>8</td><td>9</td> </tr> <tr> <td><input type="checkbox"/></td> <td>0</td><td>1</td><td>2</td><td>3</td><td>4</td><td>5</td><td>6</td><td>7</td><td>8</td><td>9</td> </tr> </table> | <input type="checkbox"/> | 0 | 1 | 2 | 3 | 4 | 5 | 6 | 7 | 8 | 9 | <input type="checkbox"/> | 0 | 1 | 2 | 3 | 4 | 5 | 6 | 7 | 8 | 9 | <input type="checkbox"/> | 0 | 1 | 2 | 3 | 4 | 5 | 6 | 7 | 8 | 9 | |
| <input type="checkbox"/> | 0 | 1 | 2 | 3 | 4 | 5 | 6 | 7 | 8 | 9 | | | | | | | | | | | | | | | | | | | | | | | | | | | |
| <input type="checkbox"/> | 0 | 1 | 2 | 3 | 4 | 5 | 6 | 7 | 8 | 9 | | | | | | | | | | | | | | | | | | | | | | | | | | | |
| <input type="checkbox"/> | 0 | 1 | 2 | 3 | 4 | 5 | 6 | 7 | 8 | 9 | | | | | | | | | | | | | | | | | | | | | | | | | | | |
| <input type="text"/> | | | <table border="1"> <tr> <td><input type="checkbox"/></td> <td>0</td><td>1</td><td>2</td><td>3</td><td>4</td><td>5</td><td>6</td><td>7</td><td>8</td><td>9</td> </tr> <tr> <td><input type="checkbox"/></td> <td>0</td><td>1</td><td>2</td><td>3</td><td>4</td><td>5</td><td>6</td><td>7</td><td>8</td><td>9</td> </tr> <tr> <td><input type="checkbox"/></td> <td>0</td><td>1</td><td>2</td><td>3</td><td>4</td><td>5</td><td>6</td><td>7</td><td>8</td><td>9</td> </tr> </table> | <input type="checkbox"/> | 0 | 1 | 2 | 3 | 4 | 5 | 6 | 7 | 8 | 9 | <input type="checkbox"/> | 0 | 1 | 2 | 3 | 4 | 5 | 6 | 7 | 8 | 9 | <input type="checkbox"/> | 0 | 1 | 2 | 3 | 4 | 5 | 6 | 7 | 8 | 9 | |
| <input type="checkbox"/> | 0 | 1 | 2 | 3 | 4 | 5 | 6 | 7 | 8 | 9 | | | | | | | | | | | | | | | | | | | | | | | | | | | |
| <input type="checkbox"/> | 0 | 1 | 2 | 3 | 4 | 5 | 6 | 7 | 8 | 9 | | | | | | | | | | | | | | | | | | | | | | | | | | | |
| <input type="checkbox"/> | 0 | 1 | 2 | 3 | 4 | 5 | 6 | 7 | 8 | 9 | | | | | | | | | | | | | | | | | | | | | | | | | | | |
| <input type="text"/> | | | <table border="1"> <tr> <td><input type="checkbox"/></td> <td>0</td><td>1</td><td>2</td><td>3</td><td>4</td><td>5</td><td>6</td><td>7</td><td>8</td><td>9</td> </tr> <tr> <td><input type="checkbox"/></td> <td>0</td><td>1</td><td>2</td><td>3</td><td>4</td><td>5</td><td>6</td><td>7</td><td>8</td><td>9</td> </tr> <tr> <td><input type="checkbox"/></td> <td>0</td><td>1</td><td>2</td><td>3</td><td>4</td><td>5</td><td>6</td><td>7</td><td>8</td><td>9</td> </tr> </table> | <input type="checkbox"/> | 0 | 1 | 2 | 3 | 4 | 5 | 6 | 7 | 8 | 9 | <input type="checkbox"/> | 0 | 1 | 2 | 3 | 4 | 5 | 6 | 7 | 8 | 9 | <input type="checkbox"/> | 0 | 1 | 2 | 3 | 4 | 5 | 6 | 7 | 8 | 9 | |
| <input type="checkbox"/> | 0 | 1 | 2 | 3 | 4 | 5 | 6 | 7 | 8 | 9 | | | | | | | | | | | | | | | | | | | | | | | | | | | |
| <input type="checkbox"/> | 0 | 1 | 2 | 3 | 4 | 5 | 6 | 7 | 8 | 9 | | | | | | | | | | | | | | | | | | | | | | | | | | | |
| <input type="checkbox"/> | 0 | 1 | 2 | 3 | 4 | 5 | 6 | 7 | 8 | 9 | | | | | | | | | | | | | | | | | | | | | | | | | | | |
| <input type="text"/> | | | <table border="1"> <tr> <td><input type="checkbox"/></td> <td>0</td><td>1</td><td>2</td><td>3</td><td>4</td><td>5</td><td>6</td><td>7</td><td>8</td><td>9</td> </tr> <tr> <td><input type="checkbox"/></td> <td>0</td><td>1</td><td>2</td><td>3</td><td>4</td><td>5</td><td>6</td><td>7</td><td>8</td><td>9</td> </tr> <tr> <td><input type="checkbox"/></td> <td>0</td><td>1</td><td>2</td><td>3</td><td>4</td><td>5</td><td>6</td><td>7</td><td>8</td><td>9</td> </tr> </table> | <input type="checkbox"/> | 0 | 1 | 2 | 3 | 4 | 5 | 6 | 7 | 8 | 9 | <input type="checkbox"/> | 0 | 1 | 2 | 3 | 4 | 5 | 6 | 7 | 8 | 9 | <input type="checkbox"/> | 0 | 1 | 2 | 3 | 4 | 5 | 6 | 7 | 8 | 9 | |
| <input type="checkbox"/> | 0 | 1 | 2 | 3 | 4 | 5 | 6 | 7 | 8 | 9 | | | | | | | | | | | | | | | | | | | | | | | | | | | |
| <input type="checkbox"/> | 0 | 1 | 2 | 3 | 4 | 5 | 6 | 7 | 8 | 9 | | | | | | | | | | | | | | | | | | | | | | | | | | | |
| <input type="checkbox"/> | 0 | 1 | 2 | 3 | 4 | 5 | 6 | 7 | 8 | 9 | | | | | | | | | | | | | | | | | | | | | | | | | | | |
| <input type="text"/> | | | <table border="1"> <tr> <td><input type="checkbox"/></td> <td>0</td><td>1</td><td>2</td><td>3</td><td>4</td><td>5</td><td>6</td><td>7</td><td>8</td><td>9</td> </tr> <tr> <td><input type="checkbox"/></td> <td>0</td><td>1</td><td>2</td><td>3</td><td>4</td><td>5</td><td>6</td><td>7</td><td>8</td><td>9</td> </tr> <tr> <td><input type="checkbox"/></td> <td>0</td><td>1</td><td>2</td><td>3</td><td>4</td><td>5</td><td>6</td><td>7</td><td>8</td><td>9</td> </tr> </table> | <input type="checkbox"/> | 0 | 1 | 2 | 3 | 4 | 5 | 6 | 7 | 8 | 9 | <input type="checkbox"/> | 0 | 1 | 2 | 3 | 4 | 5 | 6 | 7 | 8 | 9 | <input type="checkbox"/> | 0 | 1 | 2 | 3 | 4 | 5 | 6 | 7 | 8 | 9 | |
| <input type="checkbox"/> | 0 | 1 | 2 | 3 | 4 | 5 | 6 | 7 | 8 | 9 | | | | | | | | | | | | | | | | | | | | | | | | | | | |
| <input type="checkbox"/> | 0 | 1 | 2 | 3 | 4 | 5 | 6 | 7 | 8 | 9 | | | | | | | | | | | | | | | | | | | | | | | | | | | |
| <input type="checkbox"/> | 0 | 1 | 2 | 3 | 4 | 5 | 6 | 7 | 8 | 9 | | | | | | | | | | | | | | | | | | | | | | | | | | | |
| <input type="text"/> | | | <table border="1"> <tr> <td><input type="checkbox"/></td> <td>0</td><td>1</td><td>2</td><td>3</td><td>4</td><td>5</td><td>6</td><td>7</td><td>8</td><td>9</td> </tr> <tr> <td><input type="checkbox"/></td> <td>0</td><td>1</td><td>2</td><td>3</td><td>4</td><td>5</td><td>6</td><td>7</td><td>8</td><td>9</td> </tr> <tr> <td><input type="checkbox"/></td> <td>0</td><td>1</td><td>2</td><td>3</td><td>4</td><td>5</td><td>6</td><td>7</td><td>8</td><td>9</td> </tr> </table> | <input type="checkbox"/> | 0 | 1 | 2 | 3 | 4 | 5 | 6 | 7 | 8 | 9 | <input type="checkbox"/> | 0 | 1 | 2 | 3 | 4 | 5 | 6 | 7 | 8 | 9 | <input type="checkbox"/> | 0 | 1 | 2 | 3 | 4 | 5 | 6 | 7 | 8 | 9 | |
| <input type="checkbox"/> | 0 | 1 | 2 | 3 | 4 | 5 | 6 | 7 | 8 | 9 | | | | | | | | | | | | | | | | | | | | | | | | | | | |
| <input type="checkbox"/> | 0 | 1 | 2 | 3 | 4 | 5 | 6 | 7 | 8 | 9 | | | | | | | | | | | | | | | | | | | | | | | | | | | |
| <input type="checkbox"/> | 0 | 1 | 2 | 3 | 4 | 5 | 6 | 7 | 8 | 9 | | | | | | | | | | | | | | | | | | | | | | | | | | | |
| <input type="text"/> | | | <table border="1"> <tr> <td><input type="checkbox"/></td> <td>0</td><td>1</td><td>2</td><td>3</td><td>4</td><td>5</td><td>6</td><td>7</td><td>8</td><td>9</td> </tr> <tr> <td><input type="checkbox"/></td> <td>0</td><td>1</td><td>2</td><td>3</td><td>4</td><td>5</td><td>6</td><td>7</td><td>8</td><td>9</td> </tr> <tr> <td><input type="checkbox"/></td> <td>0</td><td>1</td><td>2</td><td>3</td><td>4</td><td>5</td><td>6</td><td>7</td><td>8</td><td>9</td> </tr> </table> | <input type="checkbox"/> | 0 | 1 | 2 | 3 | 4 | 5 | 6 | 7 | 8 | 9 | <input type="checkbox"/> | 0 | 1 | 2 | 3 | 4 | 5 | 6 | 7 | 8 | 9 | <input type="checkbox"/> | 0 | 1 | 2 | 3 | 4 | 5 | 6 | 7 | 8 | 9 | |
| <input type="checkbox"/> | 0 | 1 | 2 | 3 | 4 | 5 | 6 | 7 | 8 | 9 | | | | | | | | | | | | | | | | | | | | | | | | | | | |
| <input type="checkbox"/> | 0 | 1 | 2 | 3 | 4 | 5 | 6 | 7 | 8 | 9 | | | | | | | | | | | | | | | | | | | | | | | | | | | |
| <input type="checkbox"/> | 0 | 1 | 2 | 3 | 4 | 5 | 6 | 7 | 8 | 9 | | | | | | | | | | | | | | | | | | | | | | | | | | | |
| <input type="text"/> | | | <table border="1"> <tr> <td><input type="checkbox"/></td> <td>0</td><td>1</td><td>2</td><td>3</td><td>4</td><td>5</td><td>6</td><td>7</td><td>8</td><td>9</td> </tr> <tr> <td><input type="checkbox"/></td> <td>0</td><td>1</td><td>2</td><td>3</td><td>4</td><td>5</td><td>6</td><td>7</td><td>8</td><td>9</td> </tr> <tr> <td><input type="checkbox"/></td> <td>0</td><td>1</td><td>2</td><td>3</td><td>4</td><td>5</td><td>6</td><td>7</td><td>8</td><td>9</td> </tr> </table> | <input type="checkbox"/> | 0 | 1 | 2 | 3 | 4 | 5 | 6 | 7 | 8 | 9 | <input type="checkbox"/> | 0 | 1 | 2 | 3 | 4 | 5 | 6 | 7 | 8 | 9 | <input type="checkbox"/> | 0 | 1 | 2 | 3 | 4 | 5 | 6 | 7 | 8 | 9 | |
| <input type="checkbox"/> | 0 | 1 | 2 | 3 | 4 | 5 | 6 | 7 | 8 | 9 | | | | | | | | | | | | | | | | | | | | | | | | | | | |
| <input type="checkbox"/> | 0 | 1 | 2 | 3 | 4 | 5 | 6 | 7 | 8 | 9 | | | | | | | | | | | | | | | | | | | | | | | | | | | |
| <input type="checkbox"/> | 0 | 1 | 2 | 3 | 4 | 5 | 6 | 7 | 8 | 9 | | | | | | | | | | | | | | | | | | | | | | | | | | | |

| HOUSING SECTION (PRIVATE HOUSEHOLDS) (To Be Completed By The Head Of The Household) | | | | | | | | | | | | | | | | | | | | | | | | | | | | | | | | | | | | | | | | | | | | | | | | | | | | | | | | | | |
|---|-----------------------|-----------------------|-----------------------|-----------------------|-----------------------|-----------------------|-----------------------|-----------------------|-----------------------|-----------------------|-----------------------|---|---|---|---|---|---|---|---|---|---|-----|-----|-----------------------|-----------------------|-----------------------|-----------------------|-----------------------|-----------------------|-----------------------|-----------------------|-----------------------|-----------------------|-----------------------|---|---|---|---|---|---|---|---|---|---|-----|-----|-----------------------|-----------------------|-----------------------|-----------------------|-----------------------|-----------------------|-----------------------|-----------------------|-----------------------|-----------------------|-----------------------|-----------------------|
| OFFICE CODERS ONLY | | | | | | | | | | | | | | | | | | | | | | | | | | | | | | | | | | | | | | | | | | | | | | | | | | | | | | | | | | |
| <p>H1. HOUSEHOLD TYPE</p> <table style="margin-left: auto; margin-right: auto;"> <tr> <td style="border: 1px solid black; width: 20px; height: 20px;"></td> <td style="border: 1px solid black; width: 20px; height: 20px; text-align: center;">0</td> <td style="border: 1px solid black; width: 20px; height: 20px; text-align: center;">1</td> <td style="border: 1px solid black; width: 20px; height: 20px; text-align: center;">2</td> <td style="border: 1px solid black; width: 20px; height: 20px; text-align: center;">3</td> <td style="border: 1px solid black; width: 20px; height: 20px; text-align: center;">4</td> <td style="border: 1px solid black; width: 20px; height: 20px; text-align: center;">5</td> <td style="border: 1px solid black; width: 20px; height: 20px; text-align: center;">6</td> <td style="border: 1px solid black; width: 20px; height: 20px; text-align: center;">7</td> <td style="border: 1px solid black; width: 20px; height: 20px; text-align: center;">8</td> <td style="border: 1px solid black; width: 20px; height: 20px; text-align: center;">9</td> </tr> </table> | | 0 | 1 | 2 | 3 | 4 | 5 | 6 | 7 | 8 | 9 | <p>H5. In which period was this dwelling built?</p> <p> <input type="radio"/> 1 2010 <input type="radio"/> 2 2009 <input type="radio"/> 3 2008 <input type="radio"/> 4 2005-2007 <input type="radio"/> 5 2000-2004 <input type="radio"/> 6 1990-1999 <input type="radio"/> 7 1980-1989 <input type="radio"/> 8 Before 1980 <input type="radio"/> 9 Don't Know <input type="radio"/> 10 Not Stated </p> <p>H6. How many rooms make up this dwelling? (exclude bathrooms, kitchens, hallways and garages from your count)</p> <table style="margin-left: auto; margin-right: auto;"> <tr> <td style="text-align: center;">1</td><td style="text-align: center;">2</td><td style="text-align: center;">3</td><td style="text-align: center;">4</td><td style="text-align: center;">5</td><td style="text-align: center;">6</td><td style="text-align: center;">7</td><td style="text-align: center;">8</td><td style="text-align: center;">9</td><td style="text-align: center;">10+</td><td style="text-align: center;">N/S</td> </tr> <tr> <td style="text-align: center;"><input type="radio"/></td><td style="text-align: center;"><input type="radio"/></td><td style="text-align: center;"><input type="radio"/></td><td style="text-align: center;"><input type="radio"/></td><td style="text-align: center;"><input type="radio"/></td><td style="text-align: center;"><input type="radio"/></td><td style="text-align: center;"><input type="radio"/></td><td style="text-align: center;"><input type="radio"/></td><td style="text-align: center;"><input type="radio"/></td><td style="text-align: center;"><input type="radio"/></td><td style="text-align: center;"><input type="radio"/></td> </tr> </table> <p>H7. How many bedrooms are there? (bedrooms are used mainly for sleeping, and excludes makeshift and temporary sleeping quarters; count all bedrooms including spares not occupied)</p> <table style="margin-left: auto; margin-right: auto;"> <tr> <td style="text-align: center;">0</td><td style="text-align: center;">1</td><td style="text-align: center;">2</td><td style="text-align: center;">3</td><td style="text-align: center;">4</td><td style="text-align: center;">5</td><td style="text-align: center;">6</td><td style="text-align: center;">7</td><td style="text-align: center;">8</td><td style="text-align: center;">9</td><td style="text-align: center;">10+</td><td style="text-align: center;">N/S</td> </tr> <tr> <td style="text-align: center;"><input type="radio"/></td><td style="text-align: center;"><input type="radio"/></td><td style="text-align: center;"><input type="radio"/></td><td style="text-align: center;"><input type="radio"/></td><td style="text-align: center;"><input type="radio"/></td><td style="text-align: center;"><input type="radio"/></td><td style="text-align: center;"><input type="radio"/></td><td style="text-align: center;"><input type="radio"/></td><td style="text-align: center;"><input type="radio"/></td><td style="text-align: center;"><input type="radio"/></td><td style="text-align: center;"><input type="radio"/></td><td style="text-align: center;"><input type="radio"/></td> </tr> </table> <p>H8. How many of the following sources of water do you utilize? (Shade all that apply)</p> <p> <input type="radio"/> 1 Public Piped into Dwelling <input type="radio"/> 2 Public Piped into Yard <input type="radio"/> 3 Private Piped into Dwelling <input type="radio"/> 4 Private not Piped <input type="radio"/> 5 Public Stand Pipe <input type="radio"/> 6 Public Well or Tank <input type="radio"/> 7 Rain Water System <input type="radio"/> 8 Bottled Water <input type="radio"/> 9 Other _____ (Specify) </p> <p>H9. What is the main source of your water supply? (Shade one only)</p> <p> <input type="radio"/> 1 Public Piped into Dwelling <input type="radio"/> 2 Public Piped into Yard <input type="radio"/> 3 Private Piped into Dwelling <input type="radio"/> 4 Private not Piped <input type="radio"/> 5 Public Stand Pipe <input type="radio"/> 6 Public Well or Tank <input type="radio"/> 7 Rain Water System <input type="radio"/> 8 Other _____ (Specify) </p> | 1 | 2 | 3 | 4 | 5 | 6 | 7 | 8 | 9 | 10+ | N/S | <input type="radio"/> | <input type="radio"/> | <input type="radio"/> | <input type="radio"/> | <input type="radio"/> | <input type="radio"/> | <input type="radio"/> | <input type="radio"/> | <input type="radio"/> | <input type="radio"/> | <input type="radio"/> | 0 | 1 | 2 | 3 | 4 | 5 | 6 | 7 | 8 | 9 | 10+ | N/S | <input type="radio"/> | <input type="radio"/> | <input type="radio"/> | <input type="radio"/> | <input type="radio"/> | <input type="radio"/> | <input type="radio"/> | <input type="radio"/> | <input type="radio"/> | <input type="radio"/> | <input type="radio"/> | <input type="radio"/> |
| | 0 | 1 | 2 | 3 | 4 | 5 | 6 | 7 | 8 | 9 | | | | | | | | | | | | | | | | | | | | | | | | | | | | | | | | | | | | | | | | | | | | | | | | |
| 1 | 2 | 3 | 4 | 5 | 6 | 7 | 8 | 9 | 10+ | N/S | | | | | | | | | | | | | | | | | | | | | | | | | | | | | | | | | | | | | | | | | | | | | | | | |
| <input type="radio"/> | <input type="radio"/> | <input type="radio"/> | <input type="radio"/> | <input type="radio"/> | <input type="radio"/> | <input type="radio"/> | <input type="radio"/> | <input type="radio"/> | <input type="radio"/> | <input type="radio"/> | | | | | | | | | | | | | | | | | | | | | | | | | | | | | | | | | | | | | | | | | | | | | | | | |
| 0 | 1 | 2 | 3 | 4 | 5 | 6 | 7 | 8 | 9 | 10+ | N/S | | | | | | | | | | | | | | | | | | | | | | | | | | | | | | | | | | | | | | | | | | | | | | | |
| <input type="radio"/> | <input type="radio"/> | <input type="radio"/> | <input type="radio"/> | <input type="radio"/> | <input type="radio"/> | <input type="radio"/> | <input type="radio"/> | <input type="radio"/> | <input type="radio"/> | <input type="radio"/> | <input type="radio"/> | | | | | | | | | | | | | | | | | | | | | | | | | | | | | | | | | | | | | | | | | | | | | | | |
| SECTION 1 DWELLING CHARACTERISTICS | | | | | | | | | | | | | | | | | | | | | | | | | | | | | | | | | | | | | | | | | | | | | | | | | | | | | | | | | | |
| <p>H2. What type of dwelling is this?</p> <p> <input type="radio"/> 1 Single Detached <input type="radio"/> 2 Single Attached (Dwelling Units Only) <input type="radio"/> 3 Part of a Private Dwelling <input type="radio"/> 4 Apartment/Flat <input type="radio"/> 5 Townhouse <input type="radio"/> 6 Dwelling Attached to a Business <input type="radio"/> 7 Other _____ (Specify) </p> <p>H3. What is the construction material of the outer walls?</p> <p> <input type="radio"/> 1 Wood <input type="radio"/> 2 Concrete <input type="radio"/> 3 Wood and Concrete <input type="radio"/> 4 Stone <input type="radio"/> 5 Brick <input type="radio"/> 6 Slab Concrete <input type="radio"/> 7 Stucco <input type="radio"/> 8 Composite (Stucco and Styrofoam) <input type="radio"/> 9 Other _____ (Specify) </p> <p>H4. What is the main material used for roofing?</p> <p> <input type="radio"/> 1 Sheet/Tile Metal (zinc, aluminum, galvanize) <input type="radio"/> 2 Shingle (asphalt) <input type="radio"/> 3 Shingle (wood) <input type="radio"/> 4 Concrete - Decking <input type="radio"/> 5 Clay Roof Tiles/Spanish Tiles <input type="radio"/> 6 Other _____ (Specify) </p> | | | | | | | | | | | | | | | | | | | | | | | | | | | | | | | | | | | | | | | | | | | | | | | | | | | | | | | | | | |

SECTION 2 TENURE

H10. What type of toilet facilities do you have?

- ☐ 1 Flush Toilet linked to a Public Sewerage System
☐ 2 Flush Toilet with Cesspit or Septic Tank
☐ 3 Pit Latrine
☐ 4 Other _____ (Specify)
☐ 5 None (Skip to H12)

H11. Are these toilet facilities shared by another household?

- ☐ 1 Shared ☐ 2 Not Shared

H12. What do you use to provide light?

- ☐ 1 Electricity
☐ 2 Generator (Gas)
☐ 3 Oil
☐ 4 Gas
☐ 5 Solar Power
☐ 6 Other _____ (Specify)

H13. What type of fuel do you use for cooking? (Shade one only)

- ☐ 1 Gas/ Propane
☐ 2 Electricity
☐ 3 Oil
☐ 4 Coal
☐ 5 Wood
☐ 6 Other _____ (Specify)

H14. Which of these appliances do you have at present? (Shade all that apply)

- ☐ 1 Water Heater (electric)
☐ 2 Solar Water Heater
☐ 3 Air Condition
☐ 4 Washing Machine
☐ 5 Refrigerator
☐ 6 Stove
☐ 7 Microwave
☐ 8 None

H15. How many motor vehicles are owned by members of this household?

- ☐ 1 One
☐ 2 Two
☐ 3 Three
☐ 4 Four or more
☐ 5 None

H16. What type of tenure do you hold?

- ☐ 1 Own Fully (Skip to H17)
☐ 2 Own (Mortgage) (Skip to H16b)
☐ 3 Rent
☐ 4 Rent Free (Skip to H17)
☐ 5 Lease
☐ 6 Other _____ (Specify)

H16 (a). RENTERS/ LEASEES What is your monthly rent? (round amount to the nearest dollar)

| | | | | | | | | | | |
|--|---|---|---|---|---|---|---|---|---|---|
| | 0 | 1 | 2 | 3 | 4 | 5 | 6 | 7 | 8 | 9 |
| | 0 | 1 | 2 | 3 | 4 | 5 | 6 | 7 | 8 | 9 |
| | 0 | 1 | 2 | 3 | 4 | 5 | 6 | 7 | 8 | 9 |
| | 0 | 1 | 2 | 3 | 4 | 5 | 6 | 7 | 8 | 9 |
| | 0 | 1 | 2 | 3 | 4 | 5 | 6 | 7 | 8 | 9 |
| | 0 | 1 | 2 | 3 | 4 | 5 | 6 | 7 | 8 | 9 |

H16 (b). OWNERS What is your monthly mortgage payment? (round amount to the nearest dollar)

| | | | | | | | | | | |
|--|---|---|---|---|---|---|---|---|---|---|
| | 0 | 1 | 2 | 3 | 4 | 5 | 6 | 7 | 8 | 9 |
| | 0 | 1 | 2 | 3 | 4 | 5 | 6 | 7 | 8 | 9 |
| | 0 | 1 | 2 | 3 | 4 | 5 | 6 | 7 | 8 | 9 |
| | 0 | 1 | 2 | 3 | 4 | 5 | 6 | 7 | 8 | 9 |
| | 0 | 1 | 2 | 3 | 4 | 5 | 6 | 7 | 8 | 9 |
| | 0 | 1 | 2 | 3 | 4 | 5 | 6 | 7 | 8 | 9 |

SECTION 3 HOUSEHOLD INCOME

H17. What was the total household income for the past twelve months? (round amount to the nearest dollar)

| | | | | | | | | | | |
|--|---|---|---|---|---|---|---|---|---|---|
| | 0 | 1 | 2 | 3 | 4 | 5 | 6 | 7 | 8 | 9 |
| | 0 | 1 | 2 | 3 | 4 | 5 | 6 | 7 | 8 | 9 |
| | 0 | 1 | 2 | 3 | 4 | 5 | 6 | 7 | 8 | 9 |
| | 0 | 1 | 2 | 3 | 4 | 5 | 6 | 7 | 8 | 9 |
| | 0 | 1 | 2 | 3 | 4 | 5 | 6 | 7 | 8 | 9 |
| | 0 | 1 | 2 | 3 | 4 | 5 | 6 | 7 | 8 | 9 |
| | 0 | 1 | 2 | 3 | 4 | 5 | 6 | 7 | 8 | 9 |
| | 0 | 1 | 2 | 3 | 4 | 5 | 6 | 7 | 8 | 9 |

| PART B: EMIGRATION (ALL PERSONS) | | | | | | | |
|--|---|--|--|--|---|---|---|
| M1. Did anyone in this household move abroad to live between 2000 and 2010 and are still living abroad? <input type="radio"/> 1 Yes [If Yes, Continue] <input type="radio"/> 2 No [If No, Go To Part C] | | | | | | M2. How many persons moved? <div style="border: 1px solid black; width: 40px; height: 20px; display: inline-block;"></div> <div style="border: 1px solid black; width: 40px; height: 20px; display: inline-block;"></div> | |
| (M3) INDIVIDUALS MOVED | (M4) Year Moved 01 2010 02 2009 03 2008 04 2007 05 2006 06 2005 07 2004 08 2003 09 2002 10 2001 11 2000 | (M5) Sex 1 M 2 F | (M6) Age When Moved | (M7) Marital Status When Moved 1 Never Married 2 Married 3 Widowed 4 Divorced 5 Legally Separated 9 Not Stated | (M8) Educational Attainment 1 None 2 Pre-School/Kindergarten 3 Primary 4 Secondary 5 Post Secondary/Technical/ Vocational (non-tertiary) 6 College/University 7 Other _____ (Specify) 9 Not Stated | (M9) Occupation When Moved Please write the occupation of the person that moved on the line below. | (M10) Country of Migration Please write the name of the country migrated to on the line below. |
| 01 | <div style="border: 1px solid black; width: 30px; height: 20px; display: inline-block;"></div> | <div style="border: 1px solid black; width: 20px; height: 20px; display: inline-block;"></div> | <div style="border: 1px solid black; width: 40px; height: 20px; display: inline-block;"></div> | <div style="border: 1px solid black; width: 20px; height: 20px; display: inline-block;"></div> | <div style="border: 1px solid black; width: 20px; height: 20px; display: inline-block;"></div> | <div style="border: 1px solid black; width: 40px; height: 20px; display: inline-block;"></div> | <div style="border: 1px solid black; width: 40px; height: 20px; display: inline-block;"></div> |
| 02 | <div style="border: 1px solid black; width: 30px; height: 20px; display: inline-block;"></div> | <div style="border: 1px solid black; width: 20px; height: 20px; display: inline-block;"></div> | <div style="border: 1px solid black; width: 40px; height: 20px; display: inline-block;"></div> | <div style="border: 1px solid black; width: 20px; height: 20px; display: inline-block;"></div> | <div style="border: 1px solid black; width: 20px; height: 20px; display: inline-block;"></div> | <div style="border: 1px solid black; width: 40px; height: 20px; display: inline-block;"></div> | <div style="border: 1px solid black; width: 40px; height: 20px; display: inline-block;"></div> |
| 03 | <div style="border: 1px solid black; width: 30px; height: 20px; display: inline-block;"></div> | <div style="border: 1px solid black; width: 20px; height: 20px; display: inline-block;"></div> | <div style="border: 1px solid black; width: 40px; height: 20px; display: inline-block;"></div> | <div style="border: 1px solid black; width: 20px; height: 20px; display: inline-block;"></div> | <div style="border: 1px solid black; width: 20px; height: 20px; display: inline-block;"></div> | <div style="border: 1px solid black; width: 40px; height: 20px; display: inline-block;"></div> | <div style="border: 1px solid black; width: 40px; height: 20px; display: inline-block;"></div> |
| 04 | <div style="border: 1px solid black; width: 30px; height: 20px; display: inline-block;"></div> | <div style="border: 1px solid black; width: 20px; height: 20px; display: inline-block;"></div> | <div style="border: 1px solid black; width: 40px; height: 20px; display: inline-block;"></div> | <div style="border: 1px solid black; width: 20px; height: 20px; display: inline-block;"></div> | <div style="border: 1px solid black; width: 20px; height: 20px; display: inline-block;"></div> | <div style="border: 1px solid black; width: 40px; height: 20px; display: inline-block;"></div> | <div style="border: 1px solid black; width: 40px; height: 20px; display: inline-block;"></div> |
| 05 | <div style="border: 1px solid black; width: 30px; height: 20px; display: inline-block;"></div> | <div style="border: 1px solid black; width: 20px; height: 20px; display: inline-block;"></div> | <div style="border: 1px solid black; width: 40px; height: 20px; display: inline-block;"></div> | <div style="border: 1px solid black; width: 20px; height: 20px; display: inline-block;"></div> | <div style="border: 1px solid black; width: 20px; height: 20px; display: inline-block;"></div> | <div style="border: 1px solid black; width: 40px; height: 20px; display: inline-block;"></div> | <div style="border: 1px solid black; width: 40px; height: 20px; display: inline-block;"></div> |
| 06 | <div style="border: 1px solid black; width: 30px; height: 20px; display: inline-block;"></div> | <div style="border: 1px solid black; width: 20px; height: 20px; display: inline-block;"></div> | <div style="border: 1px solid black; width: 40px; height: 20px; display: inline-block;"></div> | <div style="border: 1px solid black; width: 20px; height: 20px; display: inline-block;"></div> | <div style="border: 1px solid black; width: 20px; height: 20px; display: inline-block;"></div> | <div style="border: 1px solid black; width: 40px; height: 20px; display: inline-block;"></div> | <div style="border: 1px solid black; width: 40px; height: 20px; display: inline-block;"></div> |
| 07 | <div style="border: 1px solid black; width: 30px; height: 20px; display: inline-block;"></div> | <div style="border: 1px solid black; width: 20px; height: 20px; display: inline-block;"></div> | <div style="border: 1px solid black; width: 40px; height: 20px; display: inline-block;"></div> | <div style="border: 1px solid black; width: 20px; height: 20px; display: inline-block;"></div> | <div style="border: 1px solid black; width: 20px; height: 20px; display: inline-block;"></div> | <div style="border: 1px solid black; width: 40px; height: 20px; display: inline-block;"></div> | <div style="border: 1px solid black; width: 40px; height: 20px; display: inline-block;"></div> |

| PART C: POPULATION (ALL PERSONS) (To be completed for each member of the household) | | | | | | | | | | | | | | | | | | | | | | | | | |
|---|--|--|--|---|---|---|---|---|---|----|----|----|--|---|---|---|---|---|---|---|---|---|---|--|--|
| OFFICE CODERS ONLY | | | | | | | | | | | | | | | | | | | | | | | | | |
| <p>P1. HOUSEHOLD NUMBER</p> <table style="width: 100%; text-align: center;"> <tr><td style="border: 1px solid black; width: 20px; height: 20px;"></td><td style="border: 1px solid black; width: 20px; height: 20px;"></td><td style="border: 1px solid black; width: 20px; height: 20px;"></td><td style="border: 1px solid black; width: 20px; height: 20px;"></td><td style="border: 1px solid black; width: 20px; height: 20px;"></td><td style="border: 1px solid black; width: 20px; height: 20px;"></td><td style="border: 1px solid black; width: 20px; height: 20px;"></td><td style="border: 1px solid black; width: 20px; height: 20px;"></td><td style="border: 1px solid black; width: 20px; height: 20px;"></td><td style="border: 1px solid black; width: 20px; height: 20px;"></td><td style="border: 1px solid black; width: 20px; height: 20px;"></td><td style="border: 1px solid black; width: 20px; height: 20px;"></td></tr> <tr><td>0</td><td>1</td><td>2</td><td>3</td><td>4</td><td>5</td><td>6</td><td>7</td><td>8</td><td>9</td><td></td><td></td></tr> </table> | | | | | | | | | | | | | | 0 | 1 | 2 | 3 | 4 | 5 | 6 | 7 | 8 | 9 | | |
| | | | | | | | | | | | | | | | | | | | | | | | | | |
| 0 | 1 | 2 | 3 | 4 | 5 | 6 | 7 | 8 | 9 | | | | | | | | | | | | | | | | |
| <p>P2. INDIVIDUAL NUMBER</p> <table style="width: 100%; text-align: center;"> <tr><td style="border: 1px solid black; width: 20px; height: 20px;"></td><td style="border: 1px solid black; width: 20px; height: 20px;"></td><td style="border: 1px solid black; width: 20px; height: 20px;"></td><td style="border: 1px solid black; width: 20px; height: 20px;"></td><td style="border: 1px solid black; width: 20px; height: 20px;"></td><td style="border: 1px solid black; width: 20px; height: 20px;"></td><td style="border: 1px solid black; width: 20px; height: 20px;"></td><td style="border: 1px solid black; width: 20px; height: 20px;"></td><td style="border: 1px solid black; width: 20px; height: 20px;"></td><td style="border: 1px solid black; width: 20px; height: 20px;"></td><td style="border: 1px solid black; width: 20px; height: 20px;"></td><td style="border: 1px solid black; width: 20px; height: 20px;"></td></tr> <tr><td>0</td><td>1</td><td>2</td><td>3</td><td>4</td><td>5</td><td>6</td><td>7</td><td>8</td><td>9</td><td></td><td></td></tr> </table> | | | | | | | | | | | | | | 0 | 1 | 2 | 3 | 4 | 5 | 6 | 7 | 8 | 9 | | |
| | | | | | | | | | | | | | | | | | | | | | | | | | |
| 0 | 1 | 2 | 3 | 4 | 5 | 6 | 7 | 8 | 9 | | | | | | | | | | | | | | | | |
| SECTION 1 DEMOGRAPHIC & SOCIAL CHARACTERISTICS | | | | | | | | | | | | | | | | | | | | | | | | | |
| <p>Name of Resident</p> <p>_____ Surname First Name</p> | | | | | | | | | | | | | | | | | | | | | | | | | |
| <p>P3. Individual Number</p> <table style="width: 100%; text-align: center;"> <tr><td style="border: 1px solid black; width: 20px; height: 20px;"></td><td style="border: 1px solid black; width: 20px; height: 20px;"></td><td style="border: 1px solid black; width: 20px; height: 20px;"></td><td style="border: 1px solid black; width: 20px; height: 20px;"></td><td style="border: 1px solid black; width: 20px; height: 20px;"></td><td style="border: 1px solid black; width: 20px; height: 20px;"></td><td style="border: 1px solid black; width: 20px; height: 20px;"></td><td style="border: 1px solid black; width: 20px; height: 20px;"></td><td style="border: 1px solid black; width: 20px; height: 20px;"></td><td style="border: 1px solid black; width: 20px; height: 20px;"></td><td style="border: 1px solid black; width: 20px; height: 20px;"></td><td style="border: 1px solid black; width: 20px; height: 20px;"></td></tr> <tr><td>0</td><td>1</td><td>2</td><td>3</td><td>4</td><td>5</td><td>6</td><td>7</td><td>8</td><td>9</td><td></td><td></td></tr> </table> | | | | | | | | | | | | | | 0 | 1 | 2 | 3 | 4 | 5 | 6 | 7 | 8 | 9 | | |
| | | | | | | | | | | | | | | | | | | | | | | | | | |
| 0 | 1 | 2 | 3 | 4 | 5 | 6 | 7 | 8 | 9 | | | | | | | | | | | | | | | | |
| <p>P4. What is your relationship to the head of the household?</p> <p style="text-align: center;"><input type="radio"/> 1 Head of Household</p> <table style="width: 100%;"> <tr> <td style="width: 50%; vertical-align: top;"> Relative <input type="radio"/> 2 Spouse/ Partner <input type="radio"/> 3 Son <input type="radio"/> 4 Daughter <input type="radio"/> 5 Son-in-law <input type="radio"/> 6 Daughter-in-law <input type="radio"/> 7 Grandchild <input type="radio"/> 8 Parent <input type="radio"/> 9 Parent-in-law <input type="radio"/> 10 Brother/ Sister <input type="radio"/> 11 Other relative </td> <td style="width: 50%; vertical-align: top;"> Non-Relative <input type="radio"/> 12 Roommate <input type="radio"/> 13 Boarder <input type="radio"/> 14 Domestic employee <input type="radio"/> 15 Other non-relative <input type="radio"/> 16 Not Stated </td> </tr> </table> | | Relative <input type="radio"/> 2 Spouse/ Partner <input type="radio"/> 3 Son <input type="radio"/> 4 Daughter <input type="radio"/> 5 Son-in-law <input type="radio"/> 6 Daughter-in-law <input type="radio"/> 7 Grandchild <input type="radio"/> 8 Parent <input type="radio"/> 9 Parent-in-law <input type="radio"/> 10 Brother/ Sister <input type="radio"/> 11 Other relative | Non-Relative <input type="radio"/> 12 Roommate <input type="radio"/> 13 Boarder <input type="radio"/> 14 Domestic employee <input type="radio"/> 15 Other non-relative <input type="radio"/> 16 Not Stated | | | | | | | | | | | | | | | | | | | | | | |
| Relative <input type="radio"/> 2 Spouse/ Partner <input type="radio"/> 3 Son <input type="radio"/> 4 Daughter <input type="radio"/> 5 Son-in-law <input type="radio"/> 6 Daughter-in-law <input type="radio"/> 7 Grandchild <input type="radio"/> 8 Parent <input type="radio"/> 9 Parent-in-law <input type="radio"/> 10 Brother/ Sister <input type="radio"/> 11 Other relative | Non-Relative <input type="radio"/> 12 Roommate <input type="radio"/> 13 Boarder <input type="radio"/> 14 Domestic employee <input type="radio"/> 15 Other non-relative <input type="radio"/> 16 Not Stated | | | | | | | | | | | | | | | | | | | | | | | | |
| <p>P5. Sex of Resident <input type="radio"/> 1 Male <input type="radio"/> 2 Female</p> | | | | | | | | | | | | | | | | | | | | | | | | | |
| <p>P6. What is your date of birth/ How old were you on your last birthday?</p> <table style="width: 100%; text-align: center;"> <tr> <td style="border: 1px solid black; width: 20px; height: 20px;"></td> <td style="border: 1px solid black; width: 20px; height: 20px;"></td> <td style="border: 1px solid black; width: 20px; height: 20px;"></td> <td style="border: 1px solid black; width: 20px; height: 20px;"></td> <td style="border: 1px solid black; width: 20px; height: 20px;"></td> <td style="border: 1px solid black; width: 20px; height: 20px;"></td> <td style="border: 1px solid black; width: 20px; height: 20px;"></td> <td style="border: 1px solid black; width: 20px; height: 20px;"></td> </tr> <tr> <td>DD</td> <td>MM</td> <td>YY</td> <td></td> <td></td> <td></td> <td></td> <td></td> </tr> </table> | | | | | | | | | | DD | MM | YY | | | | | | | | | | | | | |
| | | | | | | | | | | | | | | | | | | | | | | | | | |
| DD | MM | YY | | | | | | | | | | | | | | | | | | | | | | | |
| <p style="text-align: center;">AGE</p> <table style="width: 100%; text-align: center;"> <tr><td style="border: 1px solid black; width: 20px; height: 20px;"></td><td style="border: 1px solid black; width: 20px; height: 20px;"></td><td style="border: 1px solid black; width: 20px; height: 20px;"></td><td style="border: 1px solid black; width: 20px; height: 20px;"></td><td style="border: 1px solid black; width: 20px; height: 20px;"></td><td style="border: 1px solid black; width: 20px; height: 20px;"></td><td style="border: 1px solid black; width: 20px; height: 20px;"></td><td style="border: 1px solid black; width: 20px; height: 20px;"></td><td style="border: 1px solid black; width: 20px; height: 20px;"></td><td style="border: 1px solid black; width: 20px; height: 20px;"></td><td style="border: 1px solid black; width: 20px; height: 20px;"></td><td style="border: 1px solid black; width: 20px; height: 20px;"></td></tr> <tr><td>0</td><td>1</td><td>2</td><td>3</td><td>4</td><td>5</td><td>6</td><td>7</td><td>8</td><td>9</td><td></td><td></td></tr> </table> | | | | | | | | | | | | | | 0 | 1 | 2 | 3 | 4 | 5 | 6 | 7 | 8 | 9 | | |
| | | | | | | | | | | | | | | | | | | | | | | | | | |
| 0 | 1 | 2 | 3 | 4 | 5 | 6 | 7 | 8 | 9 | | | | | | | | | | | | | | | | |
| <p>P7. What is your marital status?</p> <p><input type="radio"/> 1 Never married <input type="radio"/> 2 Married <input type="radio"/> 3 Widowed <input type="radio"/> 4 Divorced <input type="radio"/> 5 Legally Separated <input type="radio"/> 9 Not Stated</p> | | | | | | | | | | | | | | | | | | | | | | | | | |
| <p>P8. What is your union status?</p> <p><input type="radio"/> 1 Not in a union <input type="radio"/> 2 Legally married <input type="radio"/> 3 Common-law-union <input type="radio"/> 4 Visiting partner <input type="radio"/> 5 Married but not in a union <input type="radio"/> 6 Legally Separated and not in a union <input type="radio"/> 7 Widowed and not in a union <input type="radio"/> 8 Divorced and not in a union <input type="radio"/> 9 Not Stated</p> | | | | | | | | | | | | | | | | | | | | | | | | | |
| <p>P9. What is your religion/ denomination?</p> <table style="width: 100%; text-align: center;"> <tr><td style="border: 1px solid black; width: 20px; height: 20px;"></td><td style="border: 1px solid black; width: 20px; height: 20px;"></td><td style="border: 1px solid black; width: 20px; height: 20px;"></td><td style="border: 1px solid black; width: 20px; height: 20px;"></td><td style="border: 1px solid black; width: 20px; height: 20px;"></td><td style="border: 1px solid black; width: 20px; height: 20px;"></td><td style="border: 1px solid black; width: 20px; height: 20px;"></td><td style="border: 1px solid black; width: 20px; height: 20px;"></td><td style="border: 1px solid black; width: 20px; height: 20px;"></td><td style="border: 1px solid black; width: 20px; height: 20px;"></td><td style="border: 1px solid black; width: 20px; height: 20px;"></td><td style="border: 1px solid black; width: 20px; height: 20px;"></td></tr> <tr><td>0</td><td>1</td><td>2</td><td>3</td><td>4</td><td>5</td><td>6</td><td>7</td><td>8</td><td>9</td><td></td><td></td></tr> </table> | | | | | | | | | | | | | | 0 | 1 | 2 | 3 | 4 | 5 | 6 | 7 | 8 | 9 | | |
| | | | | | | | | | | | | | | | | | | | | | | | | | |
| 0 | 1 | 2 | 3 | 4 | 5 | 6 | 7 | 8 | 9 | | | | | | | | | | | | | | | | |
| <p>P10. To which Racial Group do you belong?</p> <p><input type="radio"/> 1 Black <input type="radio"/> 2 Black and White <input type="radio"/> 3 Black and Other <input type="radio"/> 4 White <input type="radio"/> 5 White and Other <input type="radio"/> 6 Asian <input type="radio"/> 7 East Indian <input type="radio"/> 8 Other _____ (Specify) <input type="radio"/> 9 Not Stated</p> | | | | | | | | | | | | | | | | | | | | | | | | | |
| SECTION 2 MIGRATION (ALL PERSONS) | | | | | | | | | | | | | | | | | | | | | | | | | |
| <p>P11. Where were you born?</p> <p style="text-align: center;"><input type="radio"/> 1 Bahamas <input type="radio"/> 2 Abroad</p> | | | | | | | | | | | | | | | | | | | | | | | | | |
| <p>P12. Which island/country was this?</p> <p>_____ Name of island/country</p> <table style="width: 100%; text-align: center;"> <tr><td style="border: 1px solid black; width: 20px; height: 20px;"></td><td style="border: 1px solid black; width: 20px; height: 20px;"></td><td style="border: 1px solid black; width: 20px; height: 20px;"></td><td style="border: 1px solid black; width: 20px; height: 20px;"></td><td style="border: 1px solid black; width: 20px; height: 20px;"></td><td style="border: 1px solid black; width: 20px; height: 20px;"></td><td style="border: 1px solid black; width: 20px; height: 20px;"></td><td style="border: 1px solid black; width: 20px; height: 20px;"></td><td style="border: 1px solid black; width: 20px; height: 20px;"></td><td style="border: 1px solid black; width: 20px; height: 20px;"></td><td style="border: 1px solid black; width: 20px; height: 20px;"></td><td style="border: 1px solid black; width: 20px; height: 20px;"></td></tr> <tr><td>0</td><td>1</td><td>2</td><td>3</td><td>4</td><td>5</td><td>6</td><td>7</td><td>8</td><td>9</td><td></td><td></td></tr> </table> | | | | | | | | | | | | | | 0 | 1 | 2 | 3 | 4 | 5 | 6 | 7 | 8 | 9 | | |
| | | | | | | | | | | | | | | | | | | | | | | | | | |
| 0 | 1 | 2 | 3 | 4 | 5 | 6 | 7 | 8 | 9 | | | | | | | | | | | | | | | | |
| <p>P13. Have you ever lived in another country for at least six months?</p> <p style="text-align: center;"><input type="radio"/> 1 Yes <input type="radio"/> 2 No (Skip to P16)</p> | | | | | | | | | | | | | | | | | | | | | | | | | |
| <p>P14. In which country did you last reside?</p> <p>_____ Name of country</p> <table style="width: 100%; text-align: center;"> <tr><td style="border: 1px solid black; width: 20px; height: 20px;"></td><td style="border: 1px solid black; width: 20px; height: 20px;"></td><td style="border: 1px solid black; width: 20px; height: 20px;"></td><td style="border: 1px solid black; width: 20px; height: 20px;"></td><td style="border: 1px solid black; width: 20px; height: 20px;"></td><td style="border: 1px solid black; width: 20px; height: 20px;"></td><td style="border: 1px solid black; width: 20px; height: 20px;"></td><td style="border: 1px solid black; width: 20px; height: 20px;"></td><td style="border: 1px solid black; width: 20px; height: 20px;"></td><td style="border: 1px solid black; width: 20px; height: 20px;"></td><td style="border: 1px solid black; width: 20px; height: 20px;"></td><td style="border: 1px solid black; width: 20px; height: 20px;"></td></tr> <tr><td>0</td><td>1</td><td>2</td><td>3</td><td>4</td><td>5</td><td>6</td><td>7</td><td>8</td><td>9</td><td></td><td></td></tr> </table> | | | | | | | | | | | | | | 0 | 1 | 2 | 3 | 4 | 5 | 6 | 7 | 8 | 9 | | |
| | | | | | | | | | | | | | | | | | | | | | | | | | |
| 0 | 1 | 2 | 3 | 4 | 5 | 6 | 7 | 8 | 9 | | | | | | | | | | | | | | | | |
| <p>P15. In what year did you last come to The Bahamas to live?</p> <p>_____ Year</p> <table style="width: 100%; text-align: center;"> <tr><td style="border: 1px solid black; width: 20px; height: 20px;"></td><td style="border: 1px solid black; width: 20px; height: 20px;"></td><td style="border: 1px solid black; width: 20px; height: 20px;"></td><td style="border: 1px solid black; width: 20px; height: 20px;"></td><td style="border: 1px solid black; width: 20px; height: 20px;"></td><td style="border: 1px solid black; width: 20px; height: 20px;"></td><td style="border: 1px solid black; width: 20px; height: 20px;"></td><td style="border: 1px solid black; width: 20px; height: 20px;"></td><td style="border: 1px solid black; width: 20px; height: 20px;"></td><td style="border: 1px solid black; width: 20px; height: 20px;"></td><td style="border: 1px solid black; width: 20px; height: 20px;"></td><td style="border: 1px solid black; width: 20px; height: 20px;"></td></tr> <tr><td>0</td><td>1</td><td>2</td><td>3</td><td>4</td><td>5</td><td>6</td><td>7</td><td>8</td><td>9</td><td></td><td></td></tr> </table> | | | | | | | | | | | | | | 0 | 1 | 2 | 3 | 4 | 5 | 6 | 7 | 8 | 9 | | |
| | | | | | | | | | | | | | | | | | | | | | | | | | |
| 0 | 1 | 2 | 3 | 4 | 5 | 6 | 7 | 8 | 9 | | | | | | | | | | | | | | | | |
| <p>P16. Did you live in another Bahamian island before this one for at least six months?</p> <p style="text-align: center;"><input type="radio"/> 1 Yes <input type="radio"/> 2 No (Skip to P19)</p> | | | | | | | | | | | | | | | | | | | | | | | | | |
| <p>P17. In which island was this?</p> <p>_____ Name of island</p> <table style="width: 100%; text-align: center;"> <tr><td style="border: 1px solid black; width: 20px; height: 20px;"></td><td style="border: 1px solid black; width: 20px; height: 20px;"></td><td style="border: 1px solid black; width: 20px; height: 20px;"></td><td style="border: 1px solid black; width: 20px; height: 20px;"></td><td style="border: 1px solid black; width: 20px; height: 20px;"></td><td style="border: 1px solid black; width: 20px; height: 20px;"></td><td style="border: 1px solid black; width: 20px; height: 20px;"></td><td style="border: 1px solid black; width: 20px; height: 20px;"></td><td style="border: 1px solid black; width: 20px; height: 20px;"></td><td style="border: 1px solid black; width: 20px; height: 20px;"></td><td style="border: 1px solid black; width: 20px; height: 20px;"></td><td style="border: 1px solid black; width: 20px; height: 20px;"></td></tr> <tr><td>0</td><td>1</td><td>2</td><td>3</td><td>4</td><td>5</td><td>6</td><td>7</td><td>8</td><td>9</td><td></td><td></td></tr> </table> | | | | | | | | | | | | | | 0 | 1 | 2 | 3 | 4 | 5 | 6 | 7 | 8 | 9 | | |
| | | | | | | | | | | | | | | | | | | | | | | | | | |
| 0 | 1 | 2 | 3 | 4 | 5 | 6 | 7 | 8 | 9 | | | | | | | | | | | | | | | | |
| <p>P18. In which year did you move to this island on which you now live?</p> <p>_____ Year</p> <table style="width: 100%; text-align: center;"> <tr><td style="border: 1px solid black; width: 20px; height: 20px;"></td><td style="border: 1px solid black; width: 20px; height: 20px;"></td><td style="border: 1px solid black; width: 20px; height: 20px;"></td><td style="border: 1px solid black; width: 20px; height: 20px;"></td><td style="border: 1px solid black; width: 20px; height: 20px;"></td><td style="border: 1px solid black; width: 20px; height: 20px;"></td><td style="border: 1px solid black; width: 20px; height: 20px;"></td><td style="border: 1px solid black; width: 20px; height: 20px;"></td><td style="border: 1px solid black; width: 20px; height: 20px;"></td><td style="border: 1px solid black; width: 20px; height: 20px;"></td><td style="border: 1px solid black; width: 20px; height: 20px;"></td><td style="border: 1px solid black; width: 20px; height: 20px;"></td></tr> <tr><td>0</td><td>1</td><td>2</td><td>3</td><td>4</td><td>5</td><td>6</td><td>7</td><td>8</td><td>9</td><td></td><td></td></tr> </table> | | | | | | | | | | | | | | 0 | 1 | 2 | 3 | 4 | 5 | 6 | 7 | 8 | 9 | | |
| | | | | | | | | | | | | | | | | | | | | | | | | | |
| 0 | 1 | 2 | 3 | 4 | 5 | 6 | 7 | 8 | 9 | | | | | | | | | | | | | | | | |



45829

| | |
|--|--|
| <p>P19. Of what country are you a citizen?</p> <p style="text-align: center;">Name of country (If not Bahamas Skip to P21)</p> <div style="display: flex; align-items: center; justify-content: center;"><div style="border: 1px solid black; padding: 2px; margin-right: 5px;">0</div><div style="border: 1px solid black; padding: 2px; margin-right: 5px;">1</div><div style="border: 1px solid black; padding: 2px; margin-right: 5px;">2</div><div style="border: 1px solid black; padding: 2px; margin-right: 5px;">3</div><div style="border: 1px solid black; padding: 2px; margin-right: 5px;">4</div><div style="border: 1px solid black; padding: 2px; margin-right: 5px;">5</div><div style="border: 1px solid black; padding: 2px; margin-right: 5px;">6</div><div style="border: 1px solid black; padding: 2px; margin-right: 5px;">7</div><div style="border: 1px solid black; padding: 2px; margin-right: 5px;">8</div><div style="border: 1px solid black; padding: 2px; margin-right: 5px;">9</div></div> <p>P20. If you are a Bahamian citizen, by what method did you acquire citizenship?</p> <p><input type="radio"/> 1 Born to Bahamian parent (s)</p> <p><input type="radio"/> 2 Born in The Bahamas to Non-Bahamians</p> <p><input type="radio"/> 3 Adopted by Bahamians</p> <p><input type="radio"/> 4 Married to a Bahamian Husband</p> <p><input type="radio"/> 5 Other Naturalization</p> | <p style="text-align: center;">SECTION 4 HEALTH INSURANCE (ALL PERSONS)</p> <p>P27. What type of health insurance coverage do you have? (Not NIB)</p> <p><input type="radio"/> 1 Individual</p> <p><input type="radio"/> 2 Group</p> <p><input type="radio"/> 3 Individual and Group</p> <p><input type="radio"/> 4 None</p> |
| <p style="text-align: center;">SECTION 3 DISABILITY (ALL PERSONS)</p> <p>P21. Do you have a long term disability?</p> <p><input type="radio"/> 1 Yes <input type="radio"/> 2 No (Skip to P27) <input type="radio"/> 3 Not Stated (Skip to P27)</p> <p>P22. What type of disability do you have? (Shade one only; the main disability)</p> <p><input type="radio"/> 1 Sight Only (totally blind, legally blind)</p> <p><input type="radio"/> 2 Hearing Only (partially or totally deaf, use of hearing aids)</p> <p><input type="radio"/> 3 Speech/ Communication Only</p> <p><input type="radio"/> 4 Learning/ Intellectual (e.g. slowness or difficulty learning)</p> <p><input type="radio"/> 5 Autism</p> <p><input type="radio"/> 6 Mobility/ Moving (due to absent or impaired limb)</p> <p><input type="radio"/> 7 Mobility/ Moving (due to localized, paraplegic, quad, paralysis)</p> <p><input type="radio"/> 8 Gripping (unable to use fingers to grip or handle objects)</p> <p><input type="radio"/> 9 Mental Disorders</p> <p><input type="radio"/> 10 Multiple Disabilities (any combination of the above disabilities)</p> <p><input type="radio"/> 11 Other _____ (Specify)</p> <p><input type="radio"/> 12 Don't Know</p> <p><input type="radio"/> 13 Not Stated</p> <p>P23. Does this disability limit your ability to carry out any activities?</p> <p><input type="radio"/> 1 Yes <input type="radio"/> 2 No (Skip to P25)</p> <p>P24. Which of your activities are affected by your disability? (Shade all that apply)</p> <p><input type="radio"/> 1 Selfcare (dressing, bathing, etc.)</p> <p><input type="radio"/> 2 Moving/ Mobility (within the home)</p> <p><input type="radio"/> 3 Moving/ Mobility (outside the home)</p> <p><input type="radio"/> 4 School/ Education</p> <p><input type="radio"/> 5 Employment</p> <p><input type="radio"/> 6 Social Events</p> <p><input type="radio"/> 7 Family/ Home life</p> <p><input type="radio"/> 8 Other _____ (Specify)</p> <p><input type="radio"/> 9 Not Stated</p> <p>P25. What was the cause of your disability?</p> <p><input type="radio"/> 1 From birth</p> <p><input type="radio"/> 2 Disease/ illness contracted</p> <p><input type="radio"/> 3 Accident (road traffic)</p> <p><input type="radio"/> 4 Accident (other)</p> <p><input type="radio"/> 5 Exposure to toxic substances (gases, chemicals, etc.)</p> <p><input type="radio"/> 6 Other _____ (Specify)</p> <p><input type="radio"/> 7 Not known</p> <p>P26. How old were you when you became disabled?</p> <p style="text-align: center;">(Age)</p> <div style="display: flex; align-items: center; justify-content: center;"><div style="border: 1px solid black; padding: 2px; margin-right: 5px;">0</div><div style="border: 1px solid black; padding: 2px; margin-right: 5px;">1</div><div style="border: 1px solid black; padding: 2px; margin-right: 5px;">2</div><div style="border: 1px solid black; padding: 2px; margin-right: 5px;">3</div><div style="border: 1px solid black; padding: 2px; margin-right: 5px;">4</div><div style="border: 1px solid black; padding: 2px; margin-right: 5px;">5</div><div style="border: 1px solid black; padding: 2px; margin-right: 5px;">6</div><div style="border: 1px solid black; padding: 2px; margin-right: 5px;">7</div><div style="border: 1px solid black; padding: 2px; margin-right: 5px;">8</div><div style="border: 1px solid black; padding: 2px; margin-right: 5px;">9</div></div> | <p style="text-align: center;">SECTION 5 TECHNOLOGY & COMMUNICATION (ALL PERSONS)</p> <p>P28. Do you have access to the Internet?</p> <p><input type="radio"/> 1 Yes <input type="radio"/> 2 No (Skip to P30)</p> <p>Please Note: Children 0-2 years are to be recorded as having no Internet access at P28.</p> <p>P29. Where did you use the Internet in the last three months? (give main form of access)</p> <p><input type="radio"/> 1 Home</p> <p><input type="radio"/> 2 Work</p> <p><input type="radio"/> 3 Educational Institution</p> <p><input type="radio"/> 4 Public Library</p> <p><input type="radio"/> 5 Internet Cafe</p> <p><input type="radio"/> 6 Cellular Phone/ PDA</p> <p><input type="radio"/> 7 Family or friend's House</p> <p><input type="radio"/> 8 Other _____ (Specify)</p> <p><input type="radio"/> 9 Do not use the Internet</p> <p><input type="radio"/> 10 Don't Know</p> <p><input type="radio"/> 11 Not Stated</p> |
| <p style="text-align: center;">SECTION 6 EDUCATION AND CHILDCARE (ALL PERSONS)</p> <p>P30. Are you attending a school or any educational institution now? (Home Schooling included)</p> <p><input type="radio"/> 1 Yes, Full time _____ (Skip to P32)</p> <p><input type="radio"/> 2 Yes, Part time _____</p> <p><input type="radio"/> 3 No (0 - 5 Years, Continue)</p> <p><input type="radio"/> 4 No (6 Years and over, Skip to P32)</p> <p>Children 0-2 years, shade option 3 at P30 and continue.</p> <p style="text-align: center;">CHILDCARE (Children 0 - 5 Years and not attending school)</p> <p>P31A. How is (N) cared for during regular school hours?</p> <p><input type="radio"/> 1 By you, your partner/spouse or relative in your home</p> <p><input type="radio"/> 2 By a childcare provider in your home</p> <p><input type="radio"/> 3 In another home with 4 or less children</p> <p><input type="radio"/> 4 In another home with 5 or more children</p> <p><input type="radio"/> 5 Nursery/Daycare</p> <p><input type="radio"/> 6 Other _____ (Specify)</p> <p>P31B. Do you pay for this childcare service?</p> <p><input type="radio"/> 1 Yes <input type="radio"/> 2 No</p> <p style="text-align: center;">(END INTERVIEW FOR PERSONS 0 - 5 YEARS NOT ATTENDING SCHOOL)</p> | <p style="text-align: center;">EDUCATIONAL ATTAINMENT</p> <p>P32. What is the highest level of education that you have obtained up to the present time?</p> <p><input type="radio"/> 1 None</p> <p><input type="radio"/> 2 Pre-School/Kindergarten</p> <p><input type="radio"/> 3 Primary <input type="radio"/> 1 <input type="radio"/> 2 <input type="radio"/> 3 <input type="radio"/> 4 <input type="radio"/> 5 <input type="radio"/> 6</p> <p><input type="radio"/> 4 Secondary School <input type="radio"/> 7 <input type="radio"/> 8 <input type="radio"/> 9 <input type="radio"/> 10 <input type="radio"/> 11 <input type="radio"/> 12 <input type="radio"/> 13+</p> <p><input type="radio"/> 5 Post Secondary/Technical/Vocational (non-tertiary)</p> <p><input type="radio"/> 6 College/University <input type="radio"/> 1 <input type="radio"/> 2 <input type="radio"/> 3 <input type="radio"/> 4 <input type="radio"/> 5+</p> <p><input type="radio"/> 7 Other _____ (Specify)</p> |

Page 15 of 38

P41. What was your main activity during that week?

☐ 1 Had a job but did not work (Continue)
☐ 2 Looked for work during the reference week
☐ 3 Looked for work during the past 4 weeks
☐ 4 Did not look but wanted to work, was able and was available during the past 4 weeks **Skip to P44**
☐ 5 Voluntary work without pay
☐ 6 Home duties
☐ 7 Student
☐ 8 Disabled
☐ 9 Retired
☐ 10 Other _____ (Specify) **Skip to P45**

P42. How many paid jobs did you have during the week of April 25 - May 1, 2010?

☐ 1 One ☐ 2 Two ☐ 3 Three or more ☐ 4 None

P43. How many hours did you work on your main job during that week? (For Persons answering "1" at P41, shade "None" at P43 and Skip to P45)

☐ 1 None ☐ 4 16-32
☐ 2 1-8 ☐ 5 33-44
☐ 3 9-15 ☐ 6 45 & Over

(Persons answering P43, Skip to P45)

P44. Have you ever worked for at least two consecutive weeks?

☐ 1 Yes
☐ 2 No (Skip to P50)

P45. How many weeks did you work in the past twelve months?

☐ 1 None ☐ 5 27-39
☐ 2 1-4 ☐ 6 40-48
☐ 3 5-13 ☐ 7 49-52
☐ 4 14-26

P46. What is the name of the company/business where you work or for which you last worked? (This question and the following questions refer to main job)

P47. What kind of business or activity takes place there? (Describe the kind of business eg. Retail Store, Primary School, Law Firm, Brewery, etc.)

P48. What type of work do/did you do? (Describe your job as accurately as possible eg. typist, sales clerk, auto mechanic, civil engineer, taxi driver, etc. If necessary, list main tasks and duties.)

P49. Are/were you self-employed or working for someone else in your main job?

☐ 1 Government Employee
☐ 2 Quasi-Government (BTC, BEC, Water and Sewerage Corp etc.)
☐ 3 Private Employee
☐ 4 Self-Employed with employee/s
☐ 5 Self-Employed without employee/s
☐ 6 Unpaid Family Worker
☐ 7 Other _____ (Specify)

SECTION 10

INCOME (PERSONS 15 YEARS AND OVER)

P50. During the past twelve (12) months, did you receive income from any of these sources? If so, state the amount in the space provided (B\$ to the nearest whole number eg. 12565.80 = 12566)

(Primary Job)

1. Wages, Salary, Commission, Tips, etc.

| | | | | | | | | | |
|---|---|---|---|---|---|---|---|---|---|
| 0 | 1 | 2 | 3 | 4 | 5 | 6 | 7 | 8 | 9 |
| 0 | 1 | 2 | 3 | 4 | 5 | 6 | 7 | 8 | 9 |
| 0 | 1 | 2 | 3 | 4 | 5 | 6 | 7 | 8 | 9 |
| 0 | 1 | 2 | 3 | 4 | 5 | 6 | 7 | 8 | 9 |
| 0 | 1 | 2 | 3 | 4 | 5 | 6 | 7 | 8 | 9 |
| 0 | 1 | 2 | 3 | 4 | 5 | 6 | 7 | 8 | 9 |
| 0 | 1 | 2 | 3 | 4 | 5 | 6 | 7 | 8 | 9 |
| 0 | 1 | 2 | 3 | 4 | 5 | 6 | 7 | 8 | 9 |
| 0 | 1 | 2 | 3 | 4 | 5 | 6 | 7 | 8 | 9 |
| 0 | 1 | 2 | 3 | 4 | 5 | 6 | 7 | 8 | 9 |

(Secondary Job)

2. Wages, Salary, Commission, Tips, etc.

| | | | | | | | | | |
|---|---|---|---|---|---|---|---|---|---|
| 0 | 1 | 2 | 3 | 4 | 5 | 6 | 7 | 8 | 9 |
| 0 | 1 | 2 | 3 | 4 | 5 | 6 | 7 | 8 | 9 |
| 0 | 1 | 2 | 3 | 4 | 5 | 6 | 7 | 8 | 9 |
| 0 | 1 | 2 | 3 | 4 | 5 | 6 | 7 | 8 | 9 |
| 0 | 1 | 2 | 3 | 4 | 5 | 6 | 7 | 8 | 9 |
| 0 | 1 | 2 | 3 | 4 | 5 | 6 | 7 | 8 | 9 |
| 0 | 1 | 2 | 3 | 4 | 5 | 6 | 7 | 8 | 9 |
| 0 | 1 | 2 | 3 | 4 | 5 | 6 | 7 | 8 | 9 |
| 0 | 1 | 2 | 3 | 4 | 5 | 6 | 7 | 8 | 9 |
| 0 | 1 | 2 | 3 | 4 | 5 | 6 | 7 | 8 | 9 |

3. Own Business

| | | | | | | | | | |
|---|---|---|---|---|---|---|---|---|---|
| 0 | 1 | 2 | 3 | 4 | 5 | 6 | 7 | 8 | 9 |
| 0 | 1 | 2 | 3 | 4 | 5 | 6 | 7 | 8 | 9 |
| 0 | 1 | 2 | 3 | 4 | 5 | 6 | 7 | 8 | 9 |
| 0 | 1 | 2 | 3 | 4 | 5 | 6 | 7 | 8 | 9 |
| 0 | 1 | 2 | 3 | 4 | 5 | 6 | 7 | 8 | 9 |
| 0 | 1 | 2 | 3 | 4 | 5 | 6 | 7 | 8 | 9 |
| 0 | 1 | 2 | 3 | 4 | 5 | 6 | 7 | 8 | 9 |
| 0 | 1 | 2 | 3 | 4 | 5 | 6 | 7 | 8 | 9 |
| 0 | 1 | 2 | 3 | 4 | 5 | 6 | 7 | 8 | 9 |
| 0 | 1 | 2 | 3 | 4 | 5 | 6 | 7 | 8 | 9 |

4. Retirement Pension

| | | | | | | | | | |
|---|---|---|---|---|---|---|---|---|---|
| 0 | 1 | 2 | 3 | 4 | 5 | 6 | 7 | 8 | 9 |
| 0 | 1 | 2 | 3 | 4 | 5 | 6 | 7 | 8 | 9 |
| 0 | 1 | 2 | 3 | 4 | 5 | 6 | 7 | 8 | 9 |
| 0 | 1 | 2 | 3 | 4 | 5 | 6 | 7 | 8 | 9 |
| 0 | 1 | 2 | 3 | 4 | 5 | 6 | 7 | 8 | 9 |
| 0 | 1 | 2 | 3 | 4 | 5 | 6 | 7 | 8 | 9 |
| 0 | 1 | 2 | 3 | 4 | 5 | 6 | 7 | 8 | 9 |
| 0 | 1 | 2 | 3 | 4 | 5 | 6 | 7 | 8 | 9 |
| 0 | 1 | 2 | 3 | 4 | 5 | 6 | 7 | 8 | 9 |
| 0 | 1 | 2 | 3 | 4 | 5 | 6 | 7 | 8 | 9 |

5. Old Age Pension

| | | | | | | | | | |
|---|---|---|---|---|---|---|---|---|---|
| 0 | 1 | 2 | 3 | 4 | 5 | 6 | 7 | 8 | 9 |
| 0 | 1 | 2 | 3 | 4 | 5 | 6 | 7 | 8 | 9 |
| 0 | 1 | 2 | 3 | 4 | 5 | 6 | 7 | 8 | 9 |
| 0 | 1 | 2 | 3 | 4 | 5 | 6 | 7 | 8 | 9 |
| 0 | 1 | 2 | 3 | 4 | 5 | 6 | 7 | 8 | 9 |
| 0 | 1 | 2 | 3 | 4 | 5 | 6 | 7 | 8 | 9 |
| 0 | 1 | 2 | 3 | 4 | 5 | 6 | 7 | 8 | 9 |
| 0 | 1 | 2 | 3 | 4 | 5 | 6 | 7 | 8 | 9 |
| 0 | 1 | 2 | 3 | 4 | 5 | 6 | 7 | 8 | 9 |
| 0 | 1 | 2 | 3 | 4 | 5 | 6 | 7 | 8 | 9 |


| SECTION 10 INCOME (PERSONS 15 YEARS AND OVER) Cont'd | SECTION 11 FERTILITY (FEMALES 15 - 49 YEARS) |
|---|--|
| <p>6. Government Benefits</p> <div style="display: flex; align-items: flex-start;"> <div style="width: 30px; height: 100px; border: 1px solid black; margin-right: 5px;"></div> <div style="display: grid; grid-template-columns: repeat(10, 1fr); gap: 2px;"> <!-- 10x10 grid of ovals for digits 0-9 --> </div> </div> <p style="text-align: center; margin-top: 5px;">0 1 2 3 4 5 6 7 8 9</p> | <p>P51. How many live born children have you ever had?</p> <p>No Children = '0' Shade the appropriate oval below. (END INTERVIEW)</p> <div style="display: flex; justify-content: space-around; align-items: center; margin-top: 10px;"> 012345678910+ </div> <div style="display: flex; justify-content: space-around; margin-top: 5px;"> <!-- 10 ovals for digits 0-9 --> </div> <p>(One (1) or more children, Shade the appropriate oval)</p> <p>P52. How old were you when you had your first live born child?</p> <p style="text-align: center; margin-top: 10px;">(Age in Years)</p> <div style="display: flex; align-items: flex-start;"> <div style="width: 30px; height: 100px; border: 1px solid black; margin-right: 5px;"></div> <div style="display: grid; grid-template-columns: repeat(10, 1fr); gap: 2px;"> <!-- 10x10 grid of ovals for digits 0-9 --> </div> </div> <p style="text-align: center; margin-top: 5px;">0 1 2 3 4 5 6 7 8 9</p> <p>P53. How old were you when you had your last live born child?</p> <p style="text-align: center; margin-top: 10px;">(Age in Years)</p> <div style="display: flex; align-items: flex-start;"> <div style="width: 30px; height: 100px; border: 1px solid black; margin-right: 5px;"></div> <div style="display: grid; grid-template-columns: repeat(10, 1fr); gap: 2px;"> <!-- 10x10 grid of ovals for digits 0-9 --> </div> </div> <p style="text-align: center; margin-top: 5px;">0 1 2 3 4 5 6 7 8 9</p> <p>P54. Did you have any livebirths in the past twelve months?</p> <div style="margin-top: 10px;"> <p><input type="radio"/> 1 No (End Interview)</p> <p><input type="radio"/> 2 Yes</p> </div> <div style="margin-top: 10px;"> <p><input type="radio"/> 1 One birth</p> <p><input type="radio"/> 2 Two separate births</p> <p><input type="radio"/> 3 Twins</p> <p><input type="radio"/> 4 Three or more</p> <p><input type="radio"/> 5 Not Stated</p> </div> <p>P55. Have any of the babies died?</p> <div style="margin-top: 10px;"> <p><input type="radio"/> 1 No (End Interview)</p> <p><input type="radio"/> 2 Yes</p> </div> <div style="margin-top: 10px;"> <p><input type="radio"/> 1 One</p> <p><input type="radio"/> 2 Two</p> <p><input type="radio"/> 3 Three or more</p> <p><input type="radio"/> 4 Not Stated</p> </div> |
| <p>7. Gifts and Donations</p> <div style="display: flex; align-items: flex-start;"> <div style="width: 30px; height: 100px; border: 1px solid black; margin-right: 5px;"></div> <div style="display: grid; grid-template-columns: repeat(10, 1fr); gap: 2px;"> <!-- 10x10 grid of ovals for digits 0-9 --> </div> </div> <p style="text-align: center; margin-top: 5px;">0 1 2 3 4 5 6 7 8 9</p> | |
| <p>8. Remittances from Abroad</p> <div style="display: flex; align-items: flex-start;"> <div style="width: 30px; height: 100px; border: 1px solid black; margin-right: 5px;"></div> <div style="display: grid; grid-template-columns: repeat(10, 1fr); gap: 2px;"> <!-- 10x10 grid of ovals for digits 0-9 --> </div> </div> <p style="text-align: center; margin-top: 5px;">0 1 2 3 4 5 6 7 8 9</p> | |
| <p>9. Investments</p> <div style="display: flex; align-items: flex-start;"> <div style="width: 30px; height: 100px; border: 1px solid black; margin-right: 5px;"></div> <div style="display: grid; grid-template-columns: repeat(10, 1fr); gap: 2px;"> <!-- 10x10 grid of ovals for digits 0-9 --> </div> </div> <p style="text-align: center; margin-top: 5px;">0 1 2 3 4 5 6 7 8 9</p> | |
| <p>10. Other Sources</p> <div style="display: flex; align-items: flex-start;"> <div style="width: 30px; height: 100px; border: 1px solid black; margin-right: 5px;"></div> <div style="display: grid; grid-template-columns: repeat(10, 1fr); gap: 2px;"> <!-- 10x10 grid of ovals for digits 0-9 --> </div> </div> <p style="text-align: center; margin-top: 5px;">0 1 2 3 4 5 6 7 8 9</p> | |
| <p>11. Total Income during the past Twelve Months</p> <div style="display: flex; align-items: flex-start;"> <div style="width: 30px; height: 100px; border: 1px solid black; margin-right: 5px;"></div> <div style="display: grid; grid-template-columns: repeat(10, 1fr); gap: 2px;"> <!-- 10x10 grid of ovals for digits 0-9 --> </div> </div> <p style="text-align: center; margin-top: 5px;">0 1 2 3 4 5 6 7 8 9</p> | |

APPENDIX I


CENSUS DOCUMENTS



3. SUPPLEMENTARY QUESTIONNAIRE



**COMMONWEALTH OF THE BAHAMAS
CENSUS OF POPULATION AND HOUSING 2010**



**SUPPLEMENTARY QUESTIONNAIRE
MAY 3, 2010**

**CENSUS OFFICE
DEPARTMENT OF STATISTICS**

NASSAU OFFICE
P. O. BOX N-3904
PHONE 302-2400

FREEPORT OFFICE
P.O. BOX F-42561
PHONE 352-7196



COMMONWEALTH OF THE BAHAMAS
CENSUS OF POPULATION AND HOUSING
MAY 3, 2010

CONFIDENTIAL


DEPARTMENT OF STATISTICS

THE STATISTICS ACT 1973

This Census is being taken in exercise of the powers conferred by Section 9, subsection (1) of the Statistics Act 1973.
"Any person required to furnish information, estimates, or returns, or to supply particulars under this Act who fails so to do shall be guilty of an offence."

INSTRUCTIONS

- o Use number 2HB pencil only. (Do not use ink or ballpoint pen.)
- o Erase cleanly any mark you wish to change
- o Make dark marks that fill the oval completely.
- o Make no stray marks.



IDENTIFYING NUMBER

| IS | SD | ED | HH |
|----|----|----|----|
| | | | |

NAME OF HEAD OF HOUSEHOLD

Surname

First Name

ADDRESS OF HOUSEHOLD

House No.

Street Name

Town or Settlement

Island

RESULT CODES

- ☐ 1. COMPLETED ☐ 2. PARTIALLY COMPLETED ☐ 3. NOT AT HOME ☐ 4. REFUSED ☐ 5. OTHER _____ (Specify)

ENUMERATOR

NAME _____

DATE _____

FIELD SUPERVISOR

NAME _____

DATE _____

AREA MANAGER

NAME _____

DATE _____

EDITOR

NAME _____

DATE _____

CODER

NAME _____

DATE _____



| IS | SD | ED | HH |
|----|----|----|----|
| | | | |



4

PART C:
POPULATION (ALL PERSONS)
(To be completed for each member of the household)

OFFICE CODERS ONLY

P1. HOUSEHOLD NUMBER

| | | | | | | | | | | |
|--|---|---|---|---|---|---|---|---|---|---|
| | 0 | 1 | 2 | 3 | 4 | 5 | 6 | 7 | 8 | 9 |
| | 0 | 1 | 2 | 3 | 4 | 5 | 6 | 7 | 8 | 9 |
| | 0 | 1 | 2 | 3 | 4 | 5 | 6 | 7 | 8 | 9 |

P2. INDIVIDUAL NUMBER

| | | | | | | | | | | |
|--|---|---|---|---|---|---|---|---|---|---|
| | 0 | 1 | 2 | 3 | 4 | 5 | 6 | 7 | 8 | 9 |
| | 0 | 1 | 2 | 3 | 4 | 5 | 6 | 7 | 8 | 9 |
| | 0 | 1 | 2 | 3 | 4 | 5 | 6 | 7 | 8 | 9 |

SECTION 1
DEMOGRAPHIC &
SOCIAL CHARACTERISTICS

Name of Resident

Surname

First Name

P3. Individual Number

| | | | | | | | | | | |
|--|---|---|---|---|---|---|---|---|---|---|
| | 0 | 1 | 2 | 3 | 4 | 5 | 6 | 7 | 8 | 9 |
| | 0 | 1 | 2 | 3 | 4 | 5 | 6 | 7 | 8 | 9 |
| | 0 | 1 | 2 | 3 | 4 | 5 | 6 | 7 | 8 | 9 |

P4. What is your relationship to the head of the household?

☐ 1 Head of Household

Relative

- ☐ 2 Spouse/ Partner
☐ 3 Son
☐ 4 Daughter
☐ 5 Son-in-law
☐ 6 Daughter-in-law
☐ 7 Grandchild
☐ 8 Parent
☐ 9 Parent-in-law
☐ 10 Brother/ Sister
☐ 11 Other relative

Non-Relative

- ☐ 12 Roommate
☐ 13 Boarder
☐ 14 Domestic employee
☐ 15 Other non-relative
☐ 16 Not Stated

P5. Sex of Resident ☐ 1 Male ☐ 2 Female

P6. What is your date of birth/ How old were you on your last birthday?

| DD | MM | YY |
|----|----|----|
| | | |

AGE

| | | | | | | | | | | |
|--|---|---|---|---|---|---|---|---|---|---|
| | 0 | 1 | 2 | 3 | 4 | 5 | 6 | 7 | 8 | 9 |
| | 0 | 1 | 2 | 3 | 4 | 5 | 6 | 7 | 8 | 9 |
| | 0 | 1 | 2 | 3 | 4 | 5 | 6 | 7 | 8 | 9 |

P7. What is your marital status?

- ☐ 1 Never married
☐ 2 Married
☐ 3 Widowed
☐ 4 Divorced
☐ 5 Legally Separated
☐ 9 Not Stated

P8. What is your union status?

- ☐ 1 Not in a union
☐ 2 Legally married
☐ 3 Common-law-union
☐ 4 Visiting partner
☐ 5 Married but not in a union
☐ 6 Legally Separated and not in a union
☐ 7 Widowed and not in a union
☐ 8 Divorced and not in a union
☐ 9 Not Stated

P9. What is your religion/ denomination?

| | | | | | | | | | | |
|--|---|---|---|---|---|---|---|---|---|---|
| | 0 | 1 | 2 | 3 | 4 | 5 | 6 | 7 | 8 | 9 |
| | 0 | 1 | 2 | 3 | 4 | 5 | 6 | 7 | 8 | 9 |

P10. To which Racial Group do you belong?

- ☐ 1 Black
☐ 2 Black and White
☐ 3 Black and Other
☐ 4 White
☐ 5 White and Other
☐ 6 Asian
☐ 7 East Indian
☐ 8 Other (Specify)
☐ 9 Not Stated

SECTION 2
MIGRATION (ALL PERSONS)

P11. Where were you born?

- ☐ 1 Bahamas ☐ 2 Abroad

P12. Which island/country was this?

Name of island/country

| | | | | | | | | | | |
|--|---|---|---|---|---|---|---|---|---|---|
| | 0 | 1 | 2 | 3 | 4 | 5 | 6 | 7 | 8 | 9 |
| | 0 | 1 | 2 | 3 | 4 | 5 | 6 | 7 | 8 | 9 |
| | 0 | 1 | 2 | 3 | 4 | 5 | 6 | 7 | 8 | 9 |

P13. Have you ever lived in another country for at least six months?

- ☐ 1 Yes ☐ 2 No (Skip to P16)

P14. In which country did you last reside?

Name of country

| | | | | | | | | | | |
|--|---|---|---|---|---|---|---|---|---|---|
| | 0 | 1 | 2 | 3 | 4 | 5 | 6 | 7 | 8 | 9 |
| | 0 | 1 | 2 | 3 | 4 | 5 | 6 | 7 | 8 | 9 |
| | 0 | 1 | 2 | 3 | 4 | 5 | 6 | 7 | 8 | 9 |

P15. In what year did you last come to The Bahamas to live?

Year

| | | | | | | | | | | |
|--|---|---|---|---|---|---|---|---|---|---|
| | 0 | 1 | 2 | 3 | 4 | 5 | 6 | 7 | 8 | 9 |
| | 0 | 1 | 2 | 3 | 4 | 5 | 6 | 7 | 8 | 9 |

P16. Did you live in another Bahamian island before this one for at least six months?

- ☐ 1 Yes ☐ 2 No (Skip to P19)

P17. In which island was this?

Name of island

| | | | | | | | | | | |
|--|---|---|---|---|---|---|---|---|---|---|
| | 0 | 1 | 2 | 3 | 4 | 5 | 6 | 7 | 8 | 9 |
| | 0 | 1 | 2 | 3 | 4 | 5 | 6 | 7 | 8 | 9 |

P18. In which year did you move to this island on which you now live?

Year

| | | | | | | | | | | |
|--|---|---|---|---|---|---|---|---|---|---|
| | 0 | 1 | 2 | 3 | 4 | 5 | 6 | 7 | 8 | 9 |
| | 0 | 1 | 2 | 3 | 4 | 5 | 6 | 7 | 8 | 9 |



| | | | | | | | | | | | | | | | | | | | | | | | | | | | | | | | |
|---|---|---|---|---|---|---|---|---|---|---|---|---|---|---|---|---|---|---|---|---|---|---|---|---|---|---|---|---|---|---|---|
| <p>P19. Of what country are you a citizen?</p> <p style="text-align: center;">Name of country (If not Bahamas Skip to P21)</p> <table border="1" style="margin: auto; text-align: center;"> <tr><td>0</td><td>1</td><td>2</td><td>3</td><td>4</td><td>5</td><td>6</td><td>7</td><td>8</td><td>9</td></tr> <tr><td>0</td><td>1</td><td>2</td><td>3</td><td>4</td><td>5</td><td>6</td><td>7</td><td>8</td><td>9</td></tr> <tr><td>0</td><td>1</td><td>2</td><td>3</td><td>4</td><td>5</td><td>6</td><td>7</td><td>8</td><td>9</td></tr> </table> <p>P20. If you are a Bahamian citizen, by what method did you acquire citizenship?</p> <p><input type="radio"/> 1 Born to Bahamian parent (s)</p> <p><input type="radio"/> 2 Born in The Bahamas to Non-Bahamians</p> <p><input type="radio"/> 3 Adopted by Bahamians</p> <p><input type="radio"/> 4 Married to a Bahamian Husband</p> <p><input type="radio"/> 5 Other Naturalization</p> | 0 | 1 | 2 | 3 | 4 | 5 | 6 | 7 | 8 | 9 | 0 | 1 | 2 | 3 | 4 | 5 | 6 | 7 | 8 | 9 | 0 | 1 | 2 | 3 | 4 | 5 | 6 | 7 | 8 | 9 | <p style="text-align: center;">SECTION 4 HEALTH INSURANCE (ALL PERSONS)</p> <p>P27. What type of health insurance coverage do you have? (Not NIB)</p> <p><input type="radio"/> 1 Individual</p> <p><input type="radio"/> 2 Group</p> <p><input type="radio"/> 3 Individual and Group</p> <p><input type="radio"/> 4 None</p> |
| 0 | 1 | 2 | 3 | 4 | 5 | 6 | 7 | 8 | 9 | | | | | | | | | | | | | | | | | | | | | | |
| 0 | 1 | 2 | 3 | 4 | 5 | 6 | 7 | 8 | 9 | | | | | | | | | | | | | | | | | | | | | | |
| 0 | 1 | 2 | 3 | 4 | 5 | 6 | 7 | 8 | 9 | | | | | | | | | | | | | | | | | | | | | | |
| <p style="text-align: center;">SECTION 3 DISABILITY (ALL PERSONS)</p> <p>P21. Do you have a long term disability?</p> <p><input type="radio"/> 1 Yes <input type="radio"/> 2 No (Skip to P27) <input type="radio"/> 3 Not Stated (Skip to P27)</p> <p>P22. What type of disability do you have? (Shade one only; the main disability)</p> <p><input type="radio"/> 1 Sight Only (totally blind, legally blind)</p> <p><input type="radio"/> 2 Hearing Only (partially or totally deaf, use of hearing aids)</p> <p><input type="radio"/> 3 Speech/ Communication Only</p> <p><input type="radio"/> 4 Learning/ Intellectual (e.g. slowness or difficulty learning)</p> <p><input type="radio"/> 5 Autism</p> <p><input type="radio"/> 6 Mobility/ Moving (due to absent or impaired limb)</p> <p><input type="radio"/> 7 Mobility/ Moving (due to localized, paraplegic, quad. paralysis)</p> <p><input type="radio"/> 8 Gripping (unable to use fingers to grip or handle objects)</p> <p><input type="radio"/> 9 Mental Disorders</p> <p><input type="radio"/> 10 Multiple Disabilities (any combination of the above disabilities)</p> <p><input type="radio"/> 11 Other _____ (Specify)</p> <p><input type="radio"/> 12 Don't Know</p> <p><input type="radio"/> 13 Not Stated</p> <p>P23. Does this disability limit your ability to carry out any activities?</p> <p><input type="radio"/> 1 Yes <input type="radio"/> 2 No (Skip to P25)</p> <p>P24. Which of your activities are affected by your disability? (Shade all that apply)</p> <p><input type="radio"/> 1 Selfcare (dressing, bathing, etc.)</p> <p><input type="radio"/> 2 Moving/ Mobility (within the home)</p> <p><input type="radio"/> 3 Moving/ Mobility (outside the home)</p> <p><input type="radio"/> 4 School/ Education</p> <p><input type="radio"/> 5 Employment</p> <p><input type="radio"/> 6 Social Events</p> <p><input type="radio"/> 7 Family/ Home life</p> <p><input type="radio"/> 8 Other _____ (Specify)</p> <p><input type="radio"/> 9 Not Stated</p> <p>P25. What was the cause of your disability?</p> <p><input type="radio"/> 1 From birth</p> <p><input type="radio"/> 2 Disease/ illness contracted</p> <p><input type="radio"/> 3 Accident (road traffic)</p> <p><input type="radio"/> 4 Accident (other)</p> <p><input type="radio"/> 5 Exposure to toxic substances (gases, chemicals, etc.)</p> <p><input type="radio"/> 6 Other _____ (Specify)</p> <p><input type="radio"/> 7 Not known</p> <p>P26. How old were you when you became disabled?</p> <p style="text-align: center;">(Age)</p> <table border="1" style="margin: auto; text-align: center;"> <tr><td>0</td><td>1</td><td>2</td><td>3</td><td>4</td><td>5</td><td>6</td><td>7</td><td>8</td><td>9</td></tr> <tr><td>0</td><td>1</td><td>2</td><td>3</td><td>4</td><td>5</td><td>6</td><td>7</td><td>8</td><td>9</td></tr> <tr><td>0</td><td>1</td><td>2</td><td>3</td><td>4</td><td>5</td><td>6</td><td>7</td><td>8</td><td>9</td></tr> </table> | 0 | 1 | 2 | 3 | 4 | 5 | 6 | 7 | 8 | 9 | 0 | 1 | 2 | 3 | 4 | 5 | 6 | 7 | 8 | 9 | 0 | 1 | 2 | 3 | 4 | 5 | 6 | 7 | 8 | 9 | <p style="text-align: center;">SECTION 5 TECHNOLOGY & COMMUNICATION (ALL PERSONS)</p> <p>P28. Do you have access to the Internet?</p> <p><input type="radio"/> 1 Yes <input type="radio"/> 2 No (Skip to P30)</p> <p>Please Note: Children 0-2 years are to be recorded as having no Internet access at P28.</p> <p>P29. Where did you use the Internet in the last three months? (give main form of access)</p> <p><input type="radio"/> 1 Home</p> <p><input type="radio"/> 2 Work</p> <p><input type="radio"/> 3 Educational Institution</p> <p><input type="radio"/> 4 Public Library</p> <p><input type="radio"/> 5 Internet Cafe</p> <p><input type="radio"/> 6 Cellular Phone/ PDA</p> <p><input type="radio"/> 7 Family or friend's House</p> <p><input type="radio"/> 8 Other _____ (Specify)</p> <p><input type="radio"/> 9 Do not use the Internet</p> <p><input type="radio"/> 10 Don't Know</p> <p><input type="radio"/> 11 Not Stated</p> |
| 0 | 1 | 2 | 3 | 4 | 5 | 6 | 7 | 8 | 9 | | | | | | | | | | | | | | | | | | | | | | |
| 0 | 1 | 2 | 3 | 4 | 5 | 6 | 7 | 8 | 9 | | | | | | | | | | | | | | | | | | | | | | |
| 0 | 1 | 2 | 3 | 4 | 5 | 6 | 7 | 8 | 9 | | | | | | | | | | | | | | | | | | | | | | |
| <p style="text-align: center;">SECTION 6 EDUCATION AND CHILDCARE (ALL PERSONS)</p> <p>P30. Are you attending a school or any educational institution now? (Home Schooling included)</p> <p><input type="radio"/> 1 Yes, Full time _____ (Skip to P32)</p> <p><input type="radio"/> 2 Yes, Part time _____</p> <p><input type="radio"/> 3 No (0 - 5 Years, Continue)</p> <p><input type="radio"/> 4 No (6 Years and over, Skip to P32)</p> <p>Children 0-2 years, shade option 3 at P30 and continue.</p> | | | | | | | | | | | | | | | | | | | | | | | | | | | | | | | |
| <p style="text-align: center;">CHILDCARE (Children 0 - 5 Years and not attending school)</p> <p>P31A. How is (N) cared for during regular school hours?</p> <p><input type="radio"/> 1 By you, your partner/spouse or relative in your home</p> <p><input type="radio"/> 2 By a childcare provider in your home</p> <p><input type="radio"/> 3 In another home with 4 or less children</p> <p><input type="radio"/> 4 In another home with 5 or more children</p> <p><input type="radio"/> 5 Nursery/Daycare</p> <p><input type="radio"/> 6 Other _____ (Specify)</p> <p>P31B. Do you pay for this childcare service?</p> <p><input type="radio"/> 1 Yes <input type="radio"/> 2 No</p> <p style="text-align: center;">(END INTERVIEW FOR PERSONS 0 - 5 YEARS NOT ATTENDING SCHOOL)</p> | | | | | | | | | | | | | | | | | | | | | | | | | | | | | | | |
| <p style="text-align: center;">EDUCATIONAL ATTAINMENT</p> <p>P32. What is the highest level of education that you have obtained up to the present time?</p> <p><input type="radio"/> 1 None</p> <p><input type="radio"/> 2 Pre-School/Kindergarten</p> <p><input type="radio"/> 3 Primary <input type="radio"/> 1 <input type="radio"/> 2 <input type="radio"/> 3 <input type="radio"/> 4 <input type="radio"/> 5 <input type="radio"/> 6</p> <p><input type="radio"/> 4 Secondary School <input type="radio"/> 7 <input type="radio"/> 8 <input type="radio"/> 9 <input type="radio"/> 10 <input type="radio"/> 11 <input type="radio"/> 12 <input type="radio"/> 13+</p> <p><input type="radio"/> 5 Post Secondary/Technical/Vocational (non-tertiary)</p> <p><input type="radio"/> 6 College/University <input type="radio"/> 1 <input type="radio"/> 2 <input type="radio"/> 3 <input type="radio"/> 4 <input type="radio"/> 5+</p> <p><input type="radio"/> 7 Other _____ (Specify)</p> | | | | | | | | | | | | | | | | | | | | | | | | | | | | | | | |

SECTION 7
TRAINING (PERSONS 15 YEARS AND OVER)

**END INTERVIEW FOR PERSONS 0 - 14 YEARS
ANSWERING OPTIONS 1 OR 2**

- ☐ 6 Technical/Vocational Certificate (Skip to P34)
☐ 7 Associate Degree
☐ 8 Pre-Bachelor Certificate/Diploma
☐ 9 Bachelor Degree
☐ 10 Post Bachelor Certificate/Diploma
☐ 11 Professional Certificate/Qualification (university based)
☐ 12 Professional Certificate/Qualification (non-university based)
☐ 13 Masters Degree
☐ 14 Doctorate Degree
☐ 15 Other _____ (Specify)
- } Skip to P33C

P33C.

Qualification
(e.g. B.A., B.Sc., etc.)

| | | | | | | | | | |
|---|---|---|---|---|---|---|---|---|---|
| 0 | 1 | 2 | 3 | 4 | 5 | 6 | 7 | 8 | 9 |
|---|---|---|---|---|---|---|---|---|---|

| Major/Field | 0 | 1 | 2 | 3 | 4 | 5 | 6 | 7 | 8 | 9 |
|-------------|---|---|---|---|---|---|---|---|---|---|
| | 0 | 1 | 2 | 3 | 4 | 5 | 6 | 7 | 8 | 9 |
| | 0 | 1 | 2 | 3 | 4 | 5 | 6 | 7 | 8 | 9 |
| | 0 | 1 | 2 | 3 | 4 | 5 | 6 | 7 | 8 | 9 |

| | | | | | | | | | | |
|--|---|---|---|---|---|---|---|---|---|---|
| | 0 | 1 | 2 | 3 | 4 | 5 | 6 | 7 | 8 | 9 |
| | 0 | 1 | 2 | 3 | 4 | 5 | 6 | 7 | 8 | 9 |
| | 0 | 1 | 2 | 3 | 4 | 5 | 6 | 7 | 8 | 9 |
| | 0 | 1 | 2 | 3 | 4 | 5 | 6 | 7 | 8 | 9 |

☐ 1 Apprenticeship ☐ 1 Experience ☐ 2 Formal
☐ 2 On the job training
☐ 3 High School Training Programme
☐ 4 Vocational/Trade School/Technical Institution
☐ 5 College/University
☐ 6 Individual Study
☐ 7 Self-taught (Skip to P39)
☐ 8 Distance Learning (on-line, virtual learning/conference streaming)
☐ 9 Mail Correspondence
☐ 10 Commercial/Secretarial/Business/Computer School
☐ 11 Other _____ (Specify)

☐ 1 BGCSE/Pitman/RSA
☐ 2 Post High School Certificate/Diploma
☐ 3 Associate Degree
☐ 4 Bachelor Degree
☐ 5 Post Graduate Certificate/Diploma
☐ 6 Masters Degree
☐ 7 Doctorate Degree
☐ 8 Certificate with Examination
☐ 9 Certificate without Examination
☐ 10 Professional Certificate/Qualification (university based)
☐ 11 Professional Certificate/Qualification (non-university based)
☐ 12 None
☐ 13 Other _____ (Specify)

☐ 1 Walk
☐ 2 Bicycle/Motor Cycle
☐ 3 Jitney/Bus
☐ 4 Golf Cart
☐ 5 Private Vehicle as a Passenger
☐ 6 Private Vehicle Driver
☐ 7 Boat/Ferry
☐ 8 Other _____ (Specify)

☐ 1 Yes Skip to P42 ☐ 2 No



P41. What was your main activity during that week?

- ☐ 1 Had a job but did not work (Continue)
☐ 2 Looked for work during the reference week
☐ 3 Looked for work during the past 4 weeks
☐ 4 Did not look but wanted to work, was able and was available during the past 4 weeks **Skip to P44**
☐ 5 Voluntary work without pay
☐ 6 Home duties
☐ 7 Student
☐ 8 Disabled
☐ 9 Retired
☐ 10 Other _____ (Specify) **Skip to P45**

P42. How many paid jobs did you have during the week of April 25 - May 1, 2010?

- ☐ 1 One ☐ 2 Two ☐ 3 Three or more ☐ 4 None

P43. How many hours did you work on your main job during that week? (For Persons answering "1" at P41, shade "None" at P43 and Skip to P45)

- ☐ 1 None ☐ 4 16-32
☐ 2 1-8 ☐ 5 33-44
☐ 3 9-15 ☐ 6 45 & Over

(Persons answering P43, Skip to P45)

P44. Have you ever worked for at least two consecutive weeks?

- ☐ 1 Yes
☐ 2 No (Skip to P50)

P45. How many weeks did you work in the past twelve months?

- ☐ 1 None ☐ 5 27-39
☐ 2 1-4 ☐ 6 40-48
☐ 3 5-13 ☐ 7 49-52
☐ 4 14-26

P46. What is the name of the company/business where you work or for which you last worked? (This question and the following questions refer to main job)

P47. What kind of business or activity takes place there? (Describe the kind of business eg. Retail Store, Primary School, Law Firm, Brewery, etc.)

| | | | | | | | | | |
|---|---|---|---|---|---|---|---|---|---|
| 0 | 1 | 2 | 3 | 4 | 5 | 6 | 7 | 8 | 9 |
| 0 | 1 | 2 | 3 | 4 | 5 | 6 | 7 | 8 | 9 |
| 0 | 1 | 2 | 3 | 4 | 5 | 6 | 7 | 8 | 9 |
| 0 | 1 | 2 | 3 | 4 | 5 | 6 | 7 | 8 | 9 |

P48. What type of work do/did you do? (Describe your job as accurately as possible eg. typist, sales clerk, auto mechanic, civil engineer, taxi driver, etc. If necessary, list main tasks and duties.)

| | | | | | | | | | |
|---|---|---|---|---|---|---|---|---|---|
| 0 | 1 | 2 | 3 | 4 | 5 | 6 | 7 | 8 | 9 |
| 0 | 1 | 2 | 3 | 4 | 5 | 6 | 7 | 8 | 9 |
| 0 | 1 | 2 | 3 | 4 | 5 | 6 | 7 | 8 | 9 |
| 0 | 1 | 2 | 3 | 4 | 5 | 6 | 7 | 8 | 9 |

P49. Are/were you self-employed or working for someone else in your main job?

- ☐ 1 Government Employee
☐ 2 Quasi-Government (BTC, BEC, Water and Sewerage Corp etc.)
☐ 3 Private Employee
☐ 4 Self-Employed with employee/s
☐ 5 Self-Employed without employee/s
☐ 6 Unpaid Family Worker
☐ 7 Other _____ (Specify)

**SECTION 10
INCOME (PERSONS 15 YEARS AND OVER)**

P50. During the past twelve (12) months, did you receive income from any of these sources? If so, state the amount in the space provided (B\$ to the nearest whole number eg. 12565.80 = 12566)

(Primary Job)

1. Wages, Salary, Commission, Tips, etc.

| | | | | | | | | | |
|---|---|---|---|---|---|---|---|---|---|
| 0 | 1 | 2 | 3 | 4 | 5 | 6 | 7 | 8 | 9 |
| 0 | 1 | 2 | 3 | 4 | 5 | 6 | 7 | 8 | 9 |
| 0 | 1 | 2 | 3 | 4 | 5 | 6 | 7 | 8 | 9 |
| 0 | 1 | 2 | 3 | 4 | 5 | 6 | 7 | 8 | 9 |
| 0 | 1 | 2 | 3 | 4 | 5 | 6 | 7 | 8 | 9 |

(Secondary Job)

2. Wages, Salary, Commission, Tips, etc.

| | | | | | | | | | |
|---|---|---|---|---|---|---|---|---|---|
| 0 | 1 | 2 | 3 | 4 | 5 | 6 | 7 | 8 | 9 |
| 0 | 1 | 2 | 3 | 4 | 5 | 6 | 7 | 8 | 9 |
| 0 | 1 | 2 | 3 | 4 | 5 | 6 | 7 | 8 | 9 |
| 0 | 1 | 2 | 3 | 4 | 5 | 6 | 7 | 8 | 9 |
| 0 | 1 | 2 | 3 | 4 | 5 | 6 | 7 | 8 | 9 |

3. Own Business

| | | | | | | | | | |
|---|---|---|---|---|---|---|---|---|---|
| 0 | 1 | 2 | 3 | 4 | 5 | 6 | 7 | 8 | 9 |
| 0 | 1 | 2 | 3 | 4 | 5 | 6 | 7 | 8 | 9 |
| 0 | 1 | 2 | 3 | 4 | 5 | 6 | 7 | 8 | 9 |
| 0 | 1 | 2 | 3 | 4 | 5 | 6 | 7 | 8 | 9 |
| 0 | 1 | 2 | 3 | 4 | 5 | 6 | 7 | 8 | 9 |

4. Retirement Pension

| | | | | | | | | | |
|---|---|---|---|---|---|---|---|---|---|
| 0 | 1 | 2 | 3 | 4 | 5 | 6 | 7 | 8 | 9 |
| 0 | 1 | 2 | 3 | 4 | 5 | 6 | 7 | 8 | 9 |
| 0 | 1 | 2 | 3 | 4 | 5 | 6 | 7 | 8 | 9 |
| 0 | 1 | 2 | 3 | 4 | 5 | 6 | 7 | 8 | 9 |
| 0 | 1 | 2 | 3 | 4 | 5 | 6 | 7 | 8 | 9 |

5. Old Age Pension


| | | | | | | | | | |
|---|---|---|---|---|---|---|---|---|---|
| 0 | 1 | 2 | 3 | 4 | 5 | 6 | 7 | 8 | 9 |
| 0 | 1 | 2 | 3 | 4 | 5 | 6 | 7 | 8 | 9 |
| 0 | 1 | 2 | 3 | 4 | 5 | 6 | 7 | 8 | 9 |
| 0 | 1 | 2 | 3 | 4 | 5 | 6 | 7 | 8 | 9 |
| 0 | 1 | 2 | 3 | 4 | 5 | 6 | 7 | 8 | 9 |



| SECTION 10 INCOME (PERSONS 15 YEARS AND OVER) Cont'd | SECTION 11 FERTILITY (FEMALES 15 - 49 YEARS) |
|---|---|
| <p>6. Government Benefits</p> <div style="display: flex; align-items: flex-start;"> <div style="width: 20px; height: 100px; border: 1px solid black; margin-right: 5px;"></div> <div style="display: grid; grid-template-columns: repeat(10, 1fr); gap: 2px;"> <!-- Grid of 100 circles for digits 0-9 --> </div> </div> <p style="text-align: center; margin-top: 5px;">0 1 2 3 4 5 6 7 8 9</p> | <p>P51. How many live born children have you ever had?</p> <p>No Children = '0' Shade the appropriate oval below. (END INTERVIEW)</p> <div style="display: flex; justify-content: space-around; margin-top: 10px;"> 012345678910+ </div> <div style="display: flex; justify-content: space-around;"> <input type="radio"/> <input type="radio"/> <input type="radio"/> <input type="radio"/> <input type="radio"/> <input type="radio"/> <input type="radio"/> <input type="radio"/> <input type="radio"/> <input type="radio"/> <input type="radio"/> </div> <p>(One (1) or more children, Shade the appropriate oval)</p> |
| <p>7. Gifts and Donations</p> <div style="display: flex; align-items: flex-start;"> <div style="width: 20px; height: 100px; border: 1px solid black; margin-right: 5px;"></div> <div style="display: grid; grid-template-columns: repeat(10, 1fr); gap: 2px;"> <!-- Grid of 100 circles for digits 0-9 --> </div> </div> <p style="text-align: center; margin-top: 5px;">0 1 2 3 4 5 6 7 8 9</p> | <p>P52. How old were you when you had your first live born child?</p> <p style="text-align: center; margin-top: 10px;">(Age in Years)</p> <div style="display: flex; align-items: flex-start;"> <div style="width: 20px; height: 100px; border: 1px solid black; margin-right: 5px;"></div> <div style="display: grid; grid-template-columns: repeat(10, 1fr); gap: 2px;"> <!-- Grid of 100 circles for digits 0-9 --> </div> </div> <p style="text-align: center; margin-top: 5px;">0 1 2 3 4 5 6 7 8 9</p> |
| <p>8. Remittances from Abroad</p> <div style="display: flex; align-items: flex-start;"> <div style="width: 20px; height: 100px; border: 1px solid black; margin-right: 5px;"></div> <div style="display: grid; grid-template-columns: repeat(10, 1fr); gap: 2px;"> <!-- Grid of 100 circles for digits 0-9 --> </div> </div> <p style="text-align: center; margin-top: 5px;">0 1 2 3 4 5 6 7 8 9</p> | <p>P53. How old were you when you had your last live born child?</p> <p style="text-align: center; margin-top: 10px;">(Age in Years)</p> <div style="display: flex; align-items: flex-start;"> <div style="width: 20px; height: 100px; border: 1px solid black; margin-right: 5px;"></div> <div style="display: grid; grid-template-columns: repeat(10, 1fr); gap: 2px;"> <!-- Grid of 100 circles for digits 0-9 --> </div> </div> <p style="text-align: center; margin-top: 5px;">0 1 2 3 4 5 6 7 8 9</p> |
| <p>9. Investments</p> <div style="display: flex; align-items: flex-start;"> <div style="width: 20px; height: 100px; border: 1px solid black; margin-right: 5px;"></div> <div style="display: grid; grid-template-columns: repeat(10, 1fr); gap: 2px;"> <!-- Grid of 100 circles for digits 0-9 --> </div> </div> <p style="text-align: center; margin-top: 5px;">0 1 2 3 4 5 6 7 8 9</p> | <p>P54. Did you have any livebirths in the past twelve months?</p> <p><input type="radio"/> 1 No (End Interview)</p> <p><input type="radio"/> 2 Yes</p> <div style="margin-top: 10px;"> <p><input type="radio"/> 1 One birth</p> <p><input type="radio"/> 2 Two separate births</p> <p><input type="radio"/> 3 Twins</p> <p><input type="radio"/> 4 Three or more</p> <p><input type="radio"/> 5 Not Stated</p> </div> |
| <p>10. Other Sources</p> <div style="display: flex; align-items: flex-start;"> <div style="width: 20px; height: 100px; border: 1px solid black; margin-right: 5px;"></div> <div style="display: grid; grid-template-columns: repeat(10, 1fr); gap: 2px;"> <!-- Grid of 100 circles for digits 0-9 --> </div> </div> <p style="text-align: center; margin-top: 5px;">0 1 2 3 4 5 6 7 8 9</p> | <p>P55. Have any of the babies died?</p> <p><input type="radio"/> 1 No (End Interview)</p> <p><input type="radio"/> 2 Yes</p> <div style="margin-top: 10px;"> <p><input type="radio"/> 1 One</p> <p><input type="radio"/> 2 Two</p> <p><input type="radio"/> 3 Three or more</p> <p><input type="radio"/> 4 Not Stated</p> </div> |
| <p>11. Total Income during the past Twelve Months</p> <div style="display: flex; align-items: flex-start;"> <div style="width: 20px; height: 100px; border: 1px solid black; margin-right: 5px;"></div> <div style="display: grid; grid-template-columns: repeat(10, 1fr); gap: 2px;"> <!-- Grid of 100 circles for digits 0-9 --> </div> </div> <p style="text-align: center; margin-top: 5px;">0 1 2 3 4 5 6 7 8 9</p> | |

APPENDIX I


CENSUS DOCUMENTS



4. INSTITUTIONAL QUESTIONNAIRE



**COMMONWEALTH OF THE BAHAMAS
CENSUS OF POPULATION AND HOUSING 2010**




**INSTITUTIONAL QUESTIONNAIRE
MAY 3, 2010**

**CENSUS OFFICE
DEPARTMENT OF STATISTICS**

NASSAU OFFICE
P. O. BOX N-3904
PHONE 302-2400

FREEPORT OFFICE
P.O. BOX F-42561
PHONE 352-7196



COMMONWEALTH OF THE BAHAMAS
CENSUS OF POPULATION AND HOUSING
MAY 3, 2010

CONFIDENTIAL


DEPARTMENT OF STATISTICS

THE STATISTICS ACT 1973

This Census is being taken in exercise of the powers conferred by Section 9, subsection (1) of the Statistics Act 1973.
"Any person required to furnish information, estimates, or returns, or to supply particulars under this Act who fails
so to do shall be guilty of an offence."

INSTRUCTIONS

- o Use number 2HB pencil only. (Do not use ink or ballpoint pen.)
- o Erase cleanly any mark you wish to change
- o Make dark marks that fill the oval completely.
- o Make no stray marks.



IDENTIFYING NUMBER

| IS | SD | ED | HH |
|----|----|----|----|
| | | | |

NAME OF HEAD OF HOUSEHOLD

Surname

First Name

ADDRESS OF DWELLING UNIT

House No.

Street Name

Settlement/Supervisory District/Subdivision

Island

RESULT CODES

- ☐ 1. COMPLETED ☐ 2. PARTIALLY COMPLETED ☐ 3. NOT AT HOME ☐ 4. REFUSED ☐ 5. OTHER _____ (Specify)

ENUMERATOR

NAME _____

DATE _____

FIELD SUPERVISOR

NAME _____

DATE _____

AREA MANAGER

NAME _____

DATE _____

EDITOR

NAME _____

DATE _____

CODER

NAME _____

DATE _____



56053



| | | | | | | | | | |
|---|--|--|--|--|--|--|--|--|--|
| IDENTIFYING NUMBER | | | | | | | | | |
| ISLAND | | | | | | | <div></div> <div></div> | | |
| SUPERVISORY DISTRICT NUMBER | | | | | | | <div></div> <div></div> | | |
| ENUMERATION DISTRICT NUMBER | | | | | | | <div></div> <div></div> <div></div> <div></div> | | |
| OCCUPIED HOUSEHOLD NUMBER | | | | | | | <div></div> <div></div> <div></div> <div></div> | | |
| NUMBER OF PERSONS IN HOUSEHOLD | | | | | | | <div></div> <div></div> <div></div> <div></div> <div></div> | | |
| PART A: HOUSING | | | | | | | | | |
| TO BE COMPLETED BY THE HEAD OF THE HOUSEHOLD/REFERENCE PERSON | | | | | | | | | |
| HL1. Give the name/type of this living quarters. | | | | | | | <div><div></div><div></div><div></div></div> <div><div>0</div><div>1</div><div>2</div><div>3</div><div>4</div><div>5</div><div>6</div><div>7</div><div>8</div><div>9</div></div> <div><div>0</div><div>1</div><div>2</div><div>3</div><div>4</div><div>5</div><div>6</div><div>7</div><div>8</div><div>9</div></div> <div><div>0</div><div>1</div><div>2</div><div>3</div><div>4</div><div>5</div><div>6</div><div>7</div><div>8</div><div>9</div></div> | | |



PART C:
POPULATION (ALL PERSONS)
(To be completed for each member of the household)

OFFICE CODERS ONLY

P1. HOUSEHOLD NUMBER

| | | | | | | | | | | |
|--|---|---|---|---|---|---|---|---|---|---|
| | 0 | 1 | 2 | 3 | 4 | 5 | 6 | 7 | 8 | 9 |
|--|---|---|---|---|---|---|---|---|---|---|

P2. INDIVIDUAL NUMBER

| | | | | | | | | | | |
|--|---|---|---|---|---|---|---|---|---|---|
| | 0 | 1 | 2 | 3 | 4 | 5 | 6 | 7 | 8 | 9 |
|--|---|---|---|---|---|---|---|---|---|---|

SECTION 1
DEMOGRAPHIC &
SOCIAL CHARACTERISTICS

Name of Resident

Surname

First Name

P3. Individual Number

| | | | | | | | | | | |
|--|---|---|---|---|---|---|---|---|---|---|
| | 0 | 1 | 2 | 3 | 4 | 5 | 6 | 7 | 8 | 9 |
|--|---|---|---|---|---|---|---|---|---|---|

P4. What is your relationship to the head of the household?

☐ 1 Head of Household

Relative

- ☐ 2 Spouse/ Partner
☐ 3 Son
☐ 4 Daughter
☐ 5 Son-in-law
☐ 6 Daughter-in-law
☐ 7 Grandchild
☐ 8 Parent
☐ 9 Parent-in-law
☐ 10 Brother/ Sister
☐ 11 Other relative

Non-Relative

- ☐ 12 Roommate
☐ 13 Boarder
☐ 14 Domestic employee
☐ 15 Other non-relative
☐ 16 Not Stated

P5. Sex of Resident ☐ 1 Male ☐ 2 Female

P6. What is your date of birth/ How old were you on your last birthday?

| | | | | | |
|----|--|----|--|----|--|
| DD | | MM | | YY | |
| | | | | | |

AGE

| | | | | | | | | | | |
|--|---|---|---|---|---|---|---|---|---|---|
| | 0 | 1 | 2 | 3 | 4 | 5 | 6 | 7 | 8 | 9 |
|--|---|---|---|---|---|---|---|---|---|---|

P7. What is your marital status?

- ☐ 1 Never married
☐ 2 Married
☐ 3 Widowed
☐ 4 Divorced
☐ 5 Legally Separated
☐ 9 Not Stated

P8. What is your union status?

- ☐ 1 Not in a union
☐ 2 Legally married
☐ 3 Common-law-union
☐ 4 Visiting partner
☐ 5 Married but not in a union
☐ 6 Legally Separated and not in a union
☐ 7 Widowed and not in a union
☐ 8 Divorced and not in a union
☐ 9 Not Stated

P9. What is your religion/ denomination?

| | | | | | | | | | | |
|--|---|---|---|---|---|---|---|---|---|---|
| | 0 | 1 | 2 | 3 | 4 | 5 | 6 | 7 | 8 | 9 |
|--|---|---|---|---|---|---|---|---|---|---|

P10. To which Racial Group do you belong?

- ☐ 1 Black
☐ 2 Black and White
☐ 3 Black and Other
☐ 4 White
☐ 5 White and Other
☐ 6 Asian
☐ 7 East Indian
☐ 8 Other _____ (Specify)
☐ 9 Not Stated

SECTION 2
MIGRATION (ALL PERSONS)

P11. Where were you born?

☐ 1 Bahamas ☐ 2 Abroad

P12. Which island/country was this?

Name of island/country

| | | | | | | | | | | |
|--|---|---|---|---|---|---|---|---|---|---|
| | 0 | 1 | 2 | 3 | 4 | 5 | 6 | 7 | 8 | 9 |
|--|---|---|---|---|---|---|---|---|---|---|

P13. Have you ever lived in another country for at least six months?

☐ 1 Yes ☐ 2 No (Skip to P16)

P14. In which country did you last reside?

Name of country

| | | | | | | | | | | |
|--|---|---|---|---|---|---|---|---|---|---|
| | 0 | 1 | 2 | 3 | 4 | 5 | 6 | 7 | 8 | 9 |
|--|---|---|---|---|---|---|---|---|---|---|

P15. In what year did you last come to The Bahamas to live?

Year

| | | | | | | | | | | |
|--|---|---|---|---|---|---|---|---|---|---|
| | 0 | 1 | 2 | 3 | 4 | 5 | 6 | 7 | 8 | 9 |
|--|---|---|---|---|---|---|---|---|---|---|

P16. Did you live in another Bahamian island before this one for at least six months?

☐ 1 Yes ☐ 2 No (Skip to P19)

P17. In which island was this?

Name of island

| | | | | | | | | | | |
|--|---|---|---|---|---|---|---|---|---|---|
| | 0 | 1 | 2 | 3 | 4 | 5 | 6 | 7 | 8 | 9 |
|--|---|---|---|---|---|---|---|---|---|---|

P18. In which year did you move to this island on which you now live?

Year

| | | | | | | | | | | |
|--|---|---|---|---|---|---|---|---|---|---|
| | 0 | 1 | 2 | 3 | 4 | 5 | 6 | 7 | 8 | 9 |
|--|---|---|---|---|---|---|---|---|---|---|



56053

| | | | | | | | | | | | | |
|---|---|---|---|---|---|---|---|---|---|---|--|--|
| <p>P19. Of what country are you a citizen?</p> <p style="text-align: center;">Name of country (If not Bahamas Skip to P21)</p> <table border="1" style="margin: auto; text-align: center; border-collapse: collapse;"><tr><td>0</td><td>1</td><td>2</td><td>3</td><td>4</td><td>5</td><td>6</td><td>7</td><td>8</td><td>9</td></tr></table> <p>P20. If you are a Bahamian citizen, by what method did you acquire citizenship?</p> <p><input type="radio"/> 1 Born to Bahamian parent (s)</p> <p><input type="radio"/> 2 Born in The Bahamas to Non-Bahamians</p> <p><input type="radio"/> 3 Adopted by Bahamians</p> <p><input type="radio"/> 4 Married to a Bahamian Husband</p> <p><input type="radio"/> 5 Other Naturalization</p> | 0 | 1 | 2 | 3 | 4 | 5 | 6 | 7 | 8 | 9 | <div style="border: 1px solid black; height: 40px; margin-bottom: 10px;"></div> <p style="text-align: center;">SECTION 4 HEALTH INSURANCE (ALL PERSONS)</p> <p>P27. What type of health insurance coverage do you have? (Not NIB)</p> <p><input type="radio"/> 1 Individual</p> <p><input type="radio"/> 2 Group</p> <p><input type="radio"/> 3 Individual and Group</p> <p><input type="radio"/> 4 None</p> <p style="text-align: center;">SECTION 5 TECHNOLOGY & COMMUNICATION (ALL PERSONS)</p> <p>P28. Do you have access to the Internet?</p> <p><input type="radio"/> 1 Yes <input type="radio"/> 2 No (Skip to P30)</p> <p>Please Note: Children 0-2 years are to be recorded as having no Internet access at P28.</p> <p>P29. Where did you use the Internet in the last three months? (give main form of access)</p> <p><input type="radio"/> 1 Home</p> <p><input type="radio"/> 2 Work</p> <p><input type="radio"/> 3 Educational Institution</p> <p><input type="radio"/> 4 Public Library</p> <p><input type="radio"/> 5 Internet Cafe</p> <p><input type="radio"/> 6 Cellular Phone/ PDA</p> <p><input type="radio"/> 7 Family or friend's House</p> <p><input type="radio"/> 8 Other _____ (Specify)</p> <p><input type="radio"/> 9 Do not use the Internet</p> <p><input type="radio"/> 10 Don't Know</p> <p><input type="radio"/> 11 Not Stated</p> <p style="text-align: center;">SECTION 6 EDUCATION AND CHILDCARE (ALL PERSONS)</p> <p>P30. Are you attending a school or any educational institution now? (Home Schooling included)</p> <p><input type="radio"/> 1 Yes, Full time (Skip to P32)</p> <p><input type="radio"/> 2 Yes, Part time</p> <p><input type="radio"/> 3 No (0 - 5 Years, Continue)</p> <p><input type="radio"/> 4 No (6 Years and over, Skip to P32)</p> <p>Children 0-2 years, shade option 3 at P30 and continue.</p> <p>CHILDCARE (Children 0 - 5 Years and not attending school)</p> <p>P31A. How is (N) cared for during regular school hours?</p> <p><input type="radio"/> 1 By you, your partner/spouse or relative in your home</p> <p><input type="radio"/> 2 By a childcare provider in your home</p> <p><input type="radio"/> 3 In another home with 4 or less children</p> <p><input type="radio"/> 4 In another home with 5 or more children</p> <p><input type="radio"/> 5 Nursery/Daycare</p> <p><input type="radio"/> 6 Other _____ (Specify)</p> <p>P31B. Do you pay for this childcare service?</p> <p><input type="radio"/> 1 Yes <input type="radio"/> 2 No</p> <p style="text-align: center;">(END INTERVIEW FOR PERSONS 0 - 5 YEARS NOT ATTENDING SCHOOL)</p> <p style="text-align: center;">EDUCATIONAL ATTAINMENT</p> <p>P32. What is the highest level of education that you have obtained up to the present time?</p> <p><input type="radio"/> 1 None</p> <p><input type="radio"/> 2 Pre-School/Kindergarten</p> <p><input type="radio"/> 3 Primary <input type="radio"/> 1 <input type="radio"/> 2 <input type="radio"/> 3 <input type="radio"/> 4 <input type="radio"/> 5 <input type="radio"/> 6</p> <p><input type="radio"/> 4 Secondary School <input type="radio"/> 7 <input type="radio"/> 8 <input type="radio"/> 9 <input type="radio"/> 10 <input type="radio"/> 11 <input type="radio"/> 12 <input type="radio"/> 13+</p> <p><input type="radio"/> 5 Post Secondary/Technical/Vocational (non-tertiary)</p> <p><input type="radio"/> 6 College/University <input type="radio"/> 1 <input type="radio"/> 2 <input type="radio"/> 3 <input type="radio"/> 4 <input type="radio"/> 5+</p> <p><input type="radio"/> 7 Other _____ (Specify)</p> | |
| 0 | 1 | 2 | 3 | 4 | 5 | 6 | 7 | 8 | 9 | | | |
| <p style="text-align: center;">SECTION 3 DISABILITY (ALL PERSONS)</p> <p>P21. Do you have a long term disability?</p> <p><input type="radio"/> 1 Yes <input type="radio"/> 2 No (Skip to P27) <input type="radio"/> 3 Not Stated (Skip to P27)</p> <p>P22. What type of disability do you have? (Shade one only; the main disability)</p> <p><input type="radio"/> 1 Sight Only (totally blind, legally blind)</p> <p><input type="radio"/> 2 Hearing Only (partially or totally deaf, use of hearing aids)</p> <p><input type="radio"/> 3 Speech/ Communication Only</p> <p><input type="radio"/> 4 Learning/ Intellectual (e.g. slowness or difficulty learning)</p> <p><input type="radio"/> 5 Autism</p> <p><input type="radio"/> 6 Mobility/ Moving (due to absent or impaired limb)</p> <p><input type="radio"/> 7 Mobility/ Moving (due to localized, paraplegic, quad. paralysis)</p> <p><input type="radio"/> 8 Gripping (unable to use fingers to grip or handle objects)</p> <p><input type="radio"/> 9 Mental Disorders</p> <p><input type="radio"/> 10 Multiple Disabilities (any combination of the above disabilities)</p> <p><input type="radio"/> 11 Other _____ (Specify)</p> <p><input type="radio"/> 12 Don't Know</p> <p><input type="radio"/> 13 Not Stated</p> <p>P23. Does this disability limit your ability to carry out any activities?</p> <p><input type="radio"/> 1 Yes <input type="radio"/> 2 No (Skip to P25)</p> <p>P24. Which of your activities are affected by your disability? (Shade all that apply)</p> <p><input type="radio"/> 1 Selfcare (dressing, bathing, etc.)</p> <p><input type="radio"/> 2 Moving/ Mobility (within the home)</p> <p><input type="radio"/> 3 Moving/ Mobility (outside the home)</p> <p><input type="radio"/> 4 School/ Education</p> <p><input type="radio"/> 5 Employment</p> <p><input type="radio"/> 6 Social Events</p> <p><input type="radio"/> 7 Family/ Home life</p> <p><input type="radio"/> 8 Other _____ (Specify)</p> <p><input type="radio"/> 9 Not Stated</p> <p>P25. What was the cause of your disability?</p> <p><input type="radio"/> 1 From birth</p> <p><input type="radio"/> 2 Disease/ illness contracted</p> <p><input type="radio"/> 3 Accident (road traffic)</p> <p><input type="radio"/> 4 Accident (other)</p> <p><input type="radio"/> 5 Exposure to toxic substances (gases, chemicals, etc.)</p> <p><input type="radio"/> 6 Other _____ (Specify)</p> <p><input type="radio"/> 7 Not known</p> <p>P26. How old were you when you became disabled?</p> <p style="text-align: center;">(Age)</p> <table border="1" style="margin: auto; text-align: center; border-collapse: collapse;"><tr><td></td><td>0</td><td>1</td><td>2</td><td>3</td><td>4</td><td>5</td><td>6</td><td>7</td><td>8</td><td>9</td></tr></table> | | 0 | 1 | 2 | 3 | 4 | 5 | 6 | 7 | 8 | 9 | |
| | 0 | 1 | 2 | 3 | 4 | 5 | 6 | 7 | 8 | 9 | | |

SECTION 7

TRAINING (PERSONS 15 YEARS AND OVER)

☐ 1 None

☐ 2 School Leaving Cert./High School Diploma

Skip to P34

○ 3

- BJC
- Pitman 1
- RSA Stage 1
- CXC Basic Proficiency
- CSE
- Cambridge Jr. School, etc.

Skip to P33B

4

- G.C.E. 'O' Levels
- BGCSE
- Pitman Stage 2 & 3
- RSA 2
- Cambridge School
- CXC General Proficiency, etc.

Skip to P33B

○ 5

- G.C.E. 'A' Levels
- RSA 3
- Cambridge Higher School Certificate, etc.
- International Baccalaureate (IB) Diploma

Skip to P33B

☐ 6 Technical/Vocational Certificate (Skip to P34)
☐ 7 Associate Degree
☐ 8 Pre-Bachelor Certificate/Diploma
☐ 9 Bachelor Degree
☐ 10 Post Bachelor Certificate/Diploma
☐ 11 Professional Certificate/Qualification (university based)
☐ 12 Professional Certificate/Qualification (non-university based)
☐ 13 Masters Degree
☐ 14 Doctorate Degree
☐ 15 Other _____ (Specify)

Skip to
 P33C

P33B. Number of subjects passed

| | | | | | | | | | |
|---|---|---|---|---|---|---|---|---|---|
| 0 | 1 | 2 | 3 | 4 | 5 | 6 | 7 | 8 | 9 |
| 0 | 1 | 2 | 3 | 4 | 5 | 6 | 7 | 8 | 9 |
| 0 | 1 | 2 | 3 | 4 | 5 | 6 | 7 | 8 | 9 |

(Persons answering P33B, Skip to P34)

P33C.

| | |
|---|--|
| Qualification (e.g. B.A., B.Sc., etc..) | |
|---|--|

P33D. In what major/field did you earn this certificate/ diploma/degree?

Major/Field

☐ 1 Yes
☐ 2 No Skip to P39
☐ 3 Don't Know

| | | | | | | | | | |
|---|---|---|---|---|---|---|---|---|---|
| 0 | 1 | 2 | 3 | 4 | 5 | 6 | 7 | 8 | 9 |
| 0 | 1 | 2 | 3 | 4 | 5 | 6 | 7 | 8 | 9 |
| 0 | 1 | 2 | 3 | 4 | 5 | 6 | 7 | 8 | 9 |
| 0 | 1 | 2 | 3 | 4 | 5 | 6 | 7 | 8 | 9 |
| 0 | 1 | 2 | 3 | 4 | 5 | 6 | 7 | 8 | 9 |

☐ 1 Completed

☐ 2 Currently on-going

☐ 1 Apprenticeship ☐ 1 Experience ☐ 2 Formal
☐ 2 On the job training
☐ 3 High School Training Programme
☐ 4 Vocational/Trade School/Technical Institution
☐ 5 College/University
☐ 6 Individual Study
☐ 7 Self-taught (Skip to P39)
☐ 8 Distance Learning (on-line, virtual learning/conference streaming)
☐ 9 Mail Correspondence
☐ 10 Commercial/Secretarial/Business/Computer School
☐ 11 Other _____ (Specify)

☐ 1 BGCSE/Pitman/RSA
☐ 2 Post High School Certificate/Diploma
☐ 3 Associate Degree
☐ 4 Bachelor Degree
☐ 5 Post Graduate Certificate/Diploma
☐ 6 Masters Degree
☐ 7 Doctorate Degree
☐ 8 Certificate with Examination
☐ 9 Certificate without Examination
☐ 10 Professional Certificate/Qualification (university based)
☐ 11 Professional Certificate/Qualification (non-university based)
☐ 12 None
☐ 13 Other _____ (Specify)

APPENDIX I

CENSUS DOCUMENTS



5. VACANT QUESTIONNAIRE



| | | | | | | | | | | | | | | | | | |
|--|--|--|--|--|--|--|--|--|--|--|--|--|--|--|--|--|--|
| | | | | | | | | | | | | | | | | | |
|--|--|--|--|--|--|--|--|--|--|--|--|--|--|--|--|--|--|



**COMMONWEALTH OF THE BAHAMAS
CENSUS OF POPULATION AND HOUSING 2010**



**VACANT DWELLING
MAY 3, 2010**

CENSUS OFFICE

DEPARTMENT OF STATISTICS

NASSAU OFFICE
P. O. BOX N-3904
PHONE 302-2400

FREEPORT OFFICE
P.O. BOX F-42561
PHONE 352-7196



COMMONWEALTH OF THE BAHAMAS
CENSUS OF POPULATION AND HOUSING
MAY 3, 2010

CONFIDENTIAL

DEPARTMENT OF STATISTICS

| | | | | |
|---|--|---|--|----------------------|
| THE STATISTICS ACT 1973 | | | | |
| <p>This Census is being taken in exercise of the powers conferred by Section 9, Subsection (1) of the Statistics Act 1973. "Any person required to furnish information, estimates, or returns, or to supply particulars under this Act who fails to do so shall be guilty of an offence."</p> | | | | |
| IDENTIFYING NUMBER | IS. | SD. | ED. | DWELLING NO. |
| | <input type="text"/> | <input type="text"/> | <input type="text"/> | <input type="text"/> |
| ADDRESS OF DWELLING UNIT | | | | |
| House No. | Street Name | | Settlement/Supervisory District/Sub-division | |
| | | | | |
| Island | | | | <input type="text"/> |
| ENUMERATION DISTRICT | | | | <input type="text"/> |
| DWELLING UNIT NUMBER | | | | <input type="text"/> |
| TYPE OF DWELLING UNIT | | | | |
| <input type="checkbox"/> 1. SINGLE DETACHED | <input type="checkbox"/> 3. PART OF A PRIVATE DWELLING | <input type="checkbox"/> 5. TOWNHOUSE | <input type="checkbox"/> 7. OTHER | |
| <input type="checkbox"/> 2. SINGLE ATTACHED (Dwelling Unit Only) | <input type="checkbox"/> 4. APARTMENT/ FLAT | <input type="checkbox"/> 6. DWELLING ATTACHED TO A BUSINESS | | |
| STATUS OF PRIVATE VACANT DWELLING | | | | |
| <input type="checkbox"/> 1. WINTER RESIDENCES | <input type="checkbox"/> 3. FOR RENT | | | |
| <input type="checkbox"/> 2. SECONDARY RESIDENCE(DOMESTIC) | <input type="checkbox"/> 4. FOR SALE | | | |
| <input type="checkbox"/> 5. OTHER _____ (Specify) | | | | |
| ENUMERATOR | NAME _____ | | DATE _____ | |
| FIELD SUPERVISOR | NAME _____ | | DATE _____ | |
| AREA MANAGER | NAME _____ | | DATE _____ | |
| EDITOR | NAME _____ | | DATE _____ | |
| CODER | NAME _____ | | DATE _____ | |

APPENDIX II

2010 CENSUS OF POPULATION AND HOUSING



CONCEPTS AND DEFINITIONS

APPENDIX II

2010 CENSUS OF POPULATION AND HOUSING

CONCEPTS AND DEFINITIONS

Concepts and Definitions

The concepts and definitions on which the Census questions were based were in compliance with the guidelines established by the Regional Census Coordinating Committee (CRCC). This was to allow for comparability at both the regional and international levels as well as with earlier census results.

1. Census Day

Census Day was Monday, May 3, 2010. This was the reference day and therefore, all questions on the questionnaire (excluding the economic activity and fertility) referred to the circumstances existing on this particular day. Field enumeration began on Tuesday, May 4th.

2. Record of Visits

This is the record of the list of households and the composition of these households which was kept by the enumerator. It also serves as a register of all households, business places and institutions in The Bahamas. This register is used as a frame for the designing of Household and Business Surveys carried out in the intercensal years.

3. Population

The Total Population consisted of the following:

- (i) Persons in their usual place of residence on Census Day eg. family members, lodgers and live-in employees
- (ii) Persons who were temporarily away on a business trip, on vacation or away at school or university
- (iii) Persons in hospitals or other institutions
- (iv) Newborn babies in hospital (born by Census Day – May 3rd)
- (v) Persons with no fixed place of abode
- (vi) Bahamians serving in the diplomatic corps who were resident abroad
- (vii) Spouses who worked on another island but come home periodically.

4. Supervisory District

A geographical area (synonymous with the 2010 political boundaries) for which data were collected. These geographical areas consist of smaller areas called enumeration districts.

5. Household

The term ‘household’ refers to a person or group of persons who live in a private dwelling unit. The concept of “household” is based on the arrangements made by persons individually or in groups for providing themselves with food and other essentials for living. Anyone of the following may constitute a household.

- (i) a person living alone
- (ii) one or more family(ies) with or without lodgers or servants
- (iii) a group of unrelated persons living together
- (iv) occupants of an institution, hotel, convent, etc.

6. Head or Reference Person of Household

This is the person who was acknowledged by the interviewee and other members of the household to be the head of the household.

7. Family

For Census purposes, the following constitutes “Families”:

ALL MEMBERS RELATED:

- Married couple, with or without child/ children (The children may be of one or both parents as long as these children are not married, nor separated, nor living with a partner, nor do they have any children living in the same household).
- Unmarried couple (common law union), with or without children
- Mother with child/ children

- Father with child/ children
- Adult child/ children with live-in parent(s) only; (adult child is not married, not separated nor living with a partner. However, he/she can be divorced.)
- Adult child/ children with live-in parent(s) with other related persons under 18 yrs old (These related persons under 18 years old will be considered as dependents of child/children).
- Other adult relatives living with a child/ children under 18 yrs old. (i.e. grandparents with guardianship of minors; Aunt/ Uncle with a niece/ nephew under 18 yrs; Adult siblings with guardianship of younger siblings under 18 yrs, etc)
- Other relatives living together, none of whom constitute a family nucleus (all 18 yrs and older) – siblings only.

NOT ALL MEMBERS RELATED:

- Adult child with live-in parent(s) with other persons under 18 yrs old; (some or none are related to the nucleus, i.e. the family reference person or the live-in parent)
- Adult living with other persons under 18 yrs old; (all or some are non relatives).

8. Marital Status

“**Marital Status**” is the personal legal status of each individual in relation to the marriage laws or customs of The Bahamas. The marital status options were as follows:-

Never married: a person who is single and has never been legally married.

Married: a person whose marriage has gone through a legal marriage ceremony in accordance with the law.

Widowed: the individual was legally married but his/her spouse has died.

Divorced: the individual was legally married but has gone through legal proceedings for the marriage to be officially dissolved.

Legally separated: applies to a married couple living apart as a result of the decision of the court or legal system of the country.

9. Union Status

Union Status is the type of relationship that a man or woman was currently engaged in at the time of the census. The information obtained provides for further study on family formations, that is, how families are formed, the type of relationships children are born into and how children are being cared for in the home. The options were as follows:

Not in a union: the individual is not living with a partner, nor has he/she ever been legally married.

Legally Married: refers to a union in which an individual is currently living with the spouse to whom he/she is legally married to. Exceptions:

- (i) spouses who are temporarily apart for work purposes or other unavoidable circumstances
- (ii) Migrants who are residing in The Bahamas but their spouse lives in another island/country.

Common-law Union: the partners share a common household even though the union has not been established by a legal process. This union/ relationship has nothing to do with the individual's marital status.

Visiting Partner: refers to both males and females 15 years and older who have fathered or had child/ren in the last 12 months prior to Census Day. During the 12 month period that the child/ren were conceived, the parent was not currently living with a spouse or partner.

Married but not in a union: this person has been legally married but is currently living without a spouse/partner.

Legally separated and not in a union: this type of relationship/union refers to a person who has been married but is legally separated and is currently living without a partner.

Widowed and not in a union: this person has been legally married but due to the death of the spouse, they are widowed and is currently living without a partner.

Divorced and not in a union: this person was legally married but is currently legally divorced and is presently living without a partner.

10. Total Household Income

This is the aggregate income of all members of the household from all sources, which was earned, gained or obtained during the past 12 months. This includes income from wages and salaries, as well as income from property or other investments, private educational scholarships, pensions, welfare, alimony, child support, etc.

11. Building Unit

A building is any independent, free-standing structure comprising of one or more rooms or other spaces, covered by a roof and usually enclosed within external walls which extend from the foundation to the roof.

A building may be used or intended for residential, commercial or industrial purposes or for the provision of services. It may therefore be a factory, shop, detached dwelling, apartment building, shopping centre, church, repair shop, etc.

12. Dwelling Unit

To be classified as a dwelling, living quarters must be structurally separate and must have a private entrance either from the outside or from a common hall, lobby or stairway inside the building. The entrance must be one that can be used without passing through anyone else's living quarters.

Examples of dwellings are:-

- (1) Single Detached/ Single house**
- (2) Single Attached (Dwelling units only)**
 - (a)** each half of a duplex, triplex, etc
 - (b)** a large building that has been structurally sub-divided to contain more than one housing unit.
Eg. A large house which has been converted into several units.
- (3) Part of a Private Dwelling:** a self-contained private dwelling which has been partitioned off from other spaces in a single house.
- (4) Apartment/Flat (dwelling units only):** this type is usually found one on top of the other, that is, the floor of one is the roof of the other.
- (5) Townhouse:** this is a self-contained unit (usually in blocks of units) with separate legal title to ownership. They may stand alone or attached (joined to another townhouse).
- (6) Dwelling attached to a Business:** a dwelling or dwellings adjoining a store or other commercial unit.
- (7) Other:** Any type of living quarters which does not easily fit into any of the groups outlined above. For example, boat, bus, trailer, etc.

13. Types of Living Quarters

For Census purposes, dwellings were divided into two (2) main groups as follows:

- (i) **PRIVATE DWELLINGS** are those in which a family or other small group of individuals reside, such as a single house, apartment/flat, or townhouse.
- (ii) **COLLECTIVE DWELLINGS** included such special types of dwellings as hotels, institutions (eg. hospitals, the prison, military barracks, convents, children and old folks' homes, etc) and other group quarters in which fairly large numbers of unrelated persons are likely to reside.

14. The Status of Dwellings

Dwellings can be categorized as follows:

- 1. **OCCUPIED** -- during the period of the census, persons were currently living in the dwelling unit.
- 2. **VACANT** -- any dwelling unit which is suitable for occupancy but was unoccupied at the time of the census.

15. Status of Vacant Dwellings:-

- 1. **Winter Residences:** private dwellings that are owned by persons from abroad.
- 2. **Secondary Residences (Domestic):** private dwellings that are owned by Bahamians.
- 3. **For Rent:** private dwellings which are "For Rent".
- 4. **For Sale:** private dwellings which are "For Sale".
- 5. **Other:** included seasonal vacancies such as vacation or holiday homes, time-share units and seasonal workers' quarters/complexes (dwellings used to house temporary residents/workers of a project).

16. Types of Tenure

Tenure refers to the right or title by which a dwelling is occupied. The types of tenure are as follows:-

Owned fully: means that the dwelling is fully paid for i.e. no mortgage/claim exists for the dwelling.

Owned (mortgage): a dwelling which is not fully paid for such as one which has a mortgage or some other claim to it.

Rent: the dwelling does not belong to any member of the household and payments are made monthly for occupancy of the dwelling unit.

Rent Free: no member of the household pays rent for occupancy of the dwelling. The dwelling is provided free of charges, whether or not in return for services rendered e.g. parsonage or government housing.

Lease: a contract in which a dwelling is being used or occupied; an option of buying may or may not exist. Usually, the total sum and time period are stipulated in the contract.

Other: any other type of tenure not listed above. An example “squatting” wherein households were found occupying a dwelling unit without permission of the owner and without any rights to the dwelling.

17. Shelter Cost

The cost of occupying a dwelling unit is regarded as the shelter cost. In the case of units owned (mortgage), it is the monthly mortgage payments; in the case of rented units, it is the monthly rent and lease, it is the yearly leased payments, etc.

18. Water Supply

Piped Water

“Piped water” is water which is piped into the dwelling or yard and can be controlled by a tap.

Public Piped: water that is piped through public mains or is obtained from any other public source (eg. well, tank, etc) outside the private lot on which the dwelling is situated.

Private Piped: water that is piped from a private well, spring or other private source located on the property on which the dwelling is situated.

Not Piped Water

Water is not piped into the yard or dwelling unit.

Public Not Piped: can either be a public well or tank at a central location in the community that is accessible to everyone or a public standpipe or hand pump on the side of the road.

Private not Piped: this water source is usually a well that is owned by the householder and is situated on the private property.

19. Economically Active Population

The economically active population is that segment of the population, fifteen years of age and over, engaged in or willing and able to be engaged in the production of goods and services. It is composed of those persons with jobs – the employed, and those persons without jobs but who were engaged in some job-seeking activity four weeks prior to the census. Included in this population were:-

- (i) Persons who had jobs and were at work during the reference week.
- (ii) Persons who had jobs but were absent from work during the reference week because of illness, vacation, labor disputes, weather conditions, etc.
- (iii) Persons who at the time of the enumeration had never worked before and were actively seeking work during the reference week.
- (iv) Persons who had previously worked, however, at the time of the enumeration, were not working but were actively seeking work during the reference week.

Groups (i) and (ii) constitute the employed labor force and groups (iii) and (iv) represent the unemployed labor force.

20. Non – Economically Active Population

The non-economically active population is that portion of the population fifteen years of age and over who were not engaged in the production of goods and services during the census reference week; nor were they seeking to be engaged during the four weeks prior to census reference week. This population included the following groups of persons:-

- (i) **Homemakers** – persons who during the reference week were engaged in general housekeeping duties (within their own homes) for which they did not receive pay.

- (ii) **Students** – persons who were attending an educational institution on a full time basis during the reference week.
- (iii) **Retirees** – persons who had terminated their employment and were not seeking work during the reference week.
- (iv) **Disabled** – persons who were incapacitated in some form and therefore were unable to work or seek work during the reference week.
- (v) **Other** – persons receiving public aid or private support and others not falling into any of the above categories.

21. Type of Industry

This refers to the type of work in which the individual was primarily engaged during the 12 months preceding census.

22. Type of Occupation

This is the type of work which was performed by the individual during the 12 months prior to the census and refers to his main job.

APPENDIX III

2010 CENSUS OF POPULATION AND HOUSING



BOUNDARY DESCRIPTIONS FOR SUPERVISORY DISTRICTS

APPENDIX III

2010 CENSUS OF POPULATION AND HOUSING

BOUNDARY DESCRIPTIONS FOR SUPERVISORY DISTRICTS

NEW PROVIDENCE

01 YAMACRAW

Bounded on the North by Prince Charles Drive; on the East by Milton Street, Falcon Crest, Meadows Way, Meadows Boulevard, Meadows Close, Falcon Crest, Cumberland Place to Yamacraw Hill Road; on the South to an Unnamed Road east of Saint Andrew Beach to its terminus to an imaginary line that extends to the sea; along the coast line to the high water mark that meets an imaginary line on the West of Marigold Farm Road, Lumumba Road, Fox Hill Road, Yamacraw Hill Road, Commonwealth Boulevard, Malaysia Way, Saint Vincent and Commonwealth Boulevard.

02 ELIZABETH

Bounded on the North by Pine Barren Road and Prince Charles Drive; on the East by Commonwealth Boulevard, St. Vincent Avenue, Malaysia Way, Commonwealth Boulevard, Yamacraw Hill Road and Fox Hill Road; on the South by Lumumba Road; and on the West by Marigold Farm Road, Joe Farrington Road, Sea Breeze Boulevard, Bay Lily Drive and Sea Breeze Drive.

03 SAINT ANNES

Bounded on the North, East and South by the sea; on the West by an imaginary line that extends to the terminus of an Unnamed Road (east of Saint Andrew Beach), Yamacraw Hill Road, Cumberland Place, Falcon Crest, Meadows Close, Meadows Boulevard, Meadows Way, Falcon Crest, Milton Street, Prince Charles Drive, Sherwood Drive, Camperdown Drive, an imaginary line that extends to Curtis Close and Fox Hill Road.

04 FOX HILL

Bounded on the North by Bernard Road, Cockburn Street, Step Street, Fox Hill Road, Curtis Close and an imaginary line that extends to Camperdown Drive; on the East by Sherwood Drive; on the South by Prince Charles Drive, Pine Barren Road, an imaginary line that extends to Sea Breeze Drive; and on the West by an imaginary line that extends to Spring Terrace, Winters Drive to Prince Charles Drive to Jean Street and Hill Side Park Road.

05 MONTAGU

Bounded on the North by the Sea (including Paradise Island); on the East by Fox Hill Road, Step Street and Cockburn Street; on the South by Bernard Road; and on the West by Village Road and to the prolongation of Greenwood Road an imaginary line that extends to the terminus of Perth Street to an imaginary line that extends to Highland Terrace, Shirley Street and Armstrong Street.

06 SEA BREEZE

Bounded on the North by Prince Charles Drive; on the East by Winters Drive, Spring Terrace, an imaginary line that extends to Sea Breeze Drive, Bay Lily Drive, Sea Breeze Boulevard, Joe Farrington Road and Marigold Farm Road to its terminus; on the South by the sea; on the West by an imaginary line that extends to Buttonwood Avenue, Brazilita Street, Acacia Street, Pinewood Drive, Saffron Street, Sequoia Street, an Unnamed Road, North Alexandria Boulevard, East Alexandria Boulevard and its terminus, an imaginary line that extends to Freeman Smith Subdivision Road and Saint Michael Road.

07 MARATHON

Bounded on the North by Park Gate Road; on the East by Village Road, Bernard Road, Hill Side Park Road and Jean Street; on the South by Prince Charles Drive, Saint Michael Road, and Soldier Road; and on the West by Lady Slipper Avenue to its terminus, an imaginary line that extends to New Covenant Close, East West Highway, Robinson Road, Claridge Road, Balfour Avenue, Pinedale Street, Wulff Road, Kemp Road, Kingston Street, Elizabeth Street, Barbara Street, Edward Street and an imaginary line that extends to Park Gate Road.

08 SAINT THOMAS MOORE

Bounded on the North by the sea; on the East by Armstrong Street, Shirley Street, Highland Terrace to its terminus, an imaginary line that extends to the terminus of Perth Street, an imaginary line that extends to Village Road, the prolongation of Greenwood Road, Park Gate, an imaginary line that extends to Edward Street, Barbara Street, Elizabeth Street, Kingston Street, Kemp Road; on the South by Wulff Road; on the West by Mount Rose Avenue, Wilton Street, Mount Royal Avenue, Fifth Terrace, Collins Wall, an imaginary line that extends to Shirley Street and Deveaux Street.

09 FARM ROAD AND CENTERVILLE

Bounded on the North by the Sea; on the East by Deveaux Street, Dowdeswell Street, School Lane, Shirley Street to the continuation of Collins Wall, an imaginary line that extends to Fifth Terrace, Mount Royal Avenue, Wilton Street, Mount Rose Avenue; on the South by Wulff Road, Collins Avenue, Plantol Street, East Street; and on the West by Market Street, Lewis Street and East Street.

10 ENGLERSTON

Bounded on the North by Plantol Street; on the East by Collins Avenue, Wulff Road , Pinedale Street, Balfour Avenue and Claridge Road, Robinson Road, East West Highway, New Covenant Close and Lady Slipper Avenue; on the South by Frangipani Avenue, Chenille Avenue, and Marrow Lane; on the West by East Street.

11 GARDEN HILLS

Bounded on the North by Tonique Williams Darling Highway, Yellow Elder Way, Graham Drive; on the East by Blue Hill Road, Orange Blossom Avenue, Poppy Avenue, East Street, Marrow Lane, Chenille Avenue, Frangipani Avenue, Lady Slipper Avenue, Soldier Road and Emmanuel Drive; on the South by Malcolm Road, Blue Hill Road, and Carmichael; on the West by Shrimp Road, Adderley Terrace, Canterbury Road, to an imaginary line that extends to Maes Court, Hamster Road, Faith Avenue, Fire Trail Road to an imaginary line that extends to Knowles Drive.

12 KENNEDY

Bounded on the North by Malcolm Road, Kennedy Subdivision Road and Soldier Road and St Michael Road; on the East by Freeman Smith Subdivision Road, to an imaginary line that extends to East Alexandria Boulevard; on the South by North Alexandria Boulevard, Bedford Avenue, Windsor Place Road, Jumbay Street, Willow Tree Avenue, Wise Men Avenue, Bay Geranium Avenue, Jacaranda Street, Thatch Palm Avenue and Sappodilla Boulevard; and on the West by East Street.

13 SOUTH BEACH

Bounded on the North by Cowpen Road, Zion Boulevard, Bamboo Boulevard; on the East by Poinciana Avenue, Pinecrest Drive, Brazilita Street and an Unnamed Road; on the South by the Sea; on the West by an imaginary line that extends to Marshall Road.

14 BAIN AND GRANTS TOWN

Bounded on the North by the Sea, (Marlborough Street, Woods Rodgers Walk); on the East by East Street, Lewis Street, Market Street, Wulff Road, Blue Hill Road; on the South by an imaginary line that extends from Cordeaux Avenue to Moss Road; on the West by Thompson Boulevard, Nassau Street, Cambridge Street and Augusta Street.

15 ST. CECLIA

Bounded on the North by Wulff Road; on the East by East Street; on the South by Poppy Avenue, Orange Blossom Avenue to an imaginary line that extends to Blue Hill Road; on the West by Blue Hill Road.

16 GOLDEN GATES

Bounded on the North by Carmichael Road, Blue Hill Road, Malcolm Road, Emmanuel Drive and Soldier Road; on the East by Kennedy Subdivision Road; on the South by Malcolm Road, Sisal Road East, Sisal Road West, Blue Hill Road and St. Vincent Road; on the West by Shad Street, Mermaid Boulevard, Saxon Street, Golden Gates Straight Court, Cedar Way, Tamarind Way West, Acadian Way and Antigua Street.

17 BAMBOO TOWN

Bounded on the North by Sisal Road West, Sisal Road East and Malcolm Road; on the East by East Street, Sappodilla Boulevard, and Thatch Palm Avenue; on the South by Bamboo Boulevard, Zion Boulevard and Cowpen Road; on the West by Faith Avenue, St. Vincent Road and Blue Hill Road.

18 PINWOOD

Bounded on the North by Jacaranda Street, Bay Geranium Avenue, Wise Men Avenue, Jumbay Street, Windsor Place Road, Bedford Avenue; on the East by Alexandria Boulevard, Sequoia Street, Safron Street, Pinewood Drive and Acacia Street; on the South by Brazilita Street, Pigeon Plum Street and Pincrest Drive; on the West by Poinciana Avenue, Bamboo Boulevard, Thatch Palm Avenue.

19 BLUE HILLS

Bounded on the North by John F Kennedy Drive, Theodora Lane and Tonique Williams Darling Highway; on the East by Knowles Drive to an imaginary line that extends to Allen Close, Fire Trail Road, Faith Avenue, Hamster Road, Maes Court, to an imaginary line that extends to Canterbury Road, Adderley Terrace, Shrimp Road; on the South by Carmichael Road; on the West by Gladstone Road.

20 CARMICHEAL

Bounded on the North by Carmichael Road; on the East by Antigua Street, an imaginary line that extends to Mermaid Boulevard West, Tamarind Way West, Cedar Way, Golden Gates Straight Court, Saxon Street, Shad Street, St. Vincent Road, and Faith Avenue; on the South by Cowpen Road; on the West by to an imaginary line that extends to Montgomery Avenue, Great Britain Street and Bahamas Boulevard.

21 GOLDEN ISLES

Bounded on the North by Carmichael Road; on the East by Bahamas Boulevard, Great Britain Street, Montgomery Avenue and an imaginary line that extends to Cowpen Road, Marshall Road and to an imaginary line that extends to the Sea; on the South by the Sea; on the West by an imaginary line that extends to Coral Boulevard East and Coral Harbour Road.

22 FORT CHARLOTTE

Bounded on the North by the Sea; on the East by an imaginary line that extends to Augusta Street, Cambridge Street, Nassau Street, Thompson Boulevard; on the Southwest by Hawthorne Road; on the West by Farrington Road, Tedder Close (Sunrise Paradise property) to its terminus, an imaginary line that extends to an Unnamed Road, Churchill Avenue, Constitution Drive, an imaginary line that extends to Watch Tower Bible Society eastern boundary wall, an imaginary line that extends to Ferguson Road, West Bay Street to an imaginary line that extends to the sea. (Including Arawak Cay, Long Cay, Silver Cay and all cays up to North Cay.)

23 MT. MORIAH

Bounded on the North by John F Kennedy Drive, Thompson Boulevard and an imaginary line that extends from Moss Street to Blue Road; on the East by Blue Hill Road; on the South by Graham Drive, Yellow Elder Way, Tonique Williams Darling Highway; on the West by Christie Avenue, McKinney Avenue, Anson Road, Eneas Avenue, Lancaster Road and Christie Avenue.

24 CLIFTON

Bounded on the North by the Sea; on the East by an imaginary line that extends to West Bay Street, an Unnamed Road, Westridge Drive, Atlantic Drive, an Unnamed Road, John F Kennedy Drive, International Airport Road, Coral Harbour Road Adelaide Road, Carmichael Road and Coral Harbour Road; on the South by the Sea; on the West by the Sea (Clifton Bluff, Lyford Cay).

25 KILLARNEY

Bounded on the North by the Sea; on the East by an imaginary line that extends to West Bay Street, Ferguson Road, an imaginary line that extends to Watch Tower Bible Society eastern boundary wall, Constitution Drive, Church Hill Avenue, an Unnamed Road, an imaginary line that extends to Tedder Close (Sunrise Paradise property), Farrington Road, Hawthorne Road, Thompson Boulevard, John F. Kennedy Drive, Christie Avenue, Lancaster Road, Eneas Avenue, Anson Road, McKinney Avenue, Christie Avenue, Tonique Williams Darling Highway, Theodora Lane, John F. Kennedy Drive, Gladstone Road; on the South by Carmichael Road; on the West by Coral Harbour Road, International Airport Road, John F. Kennedy Drive, an Unnamed Road, Atlantic Drive, Westridge Drive, West Bay Street and an imaginary line that extends to the Sea.

GRAND BAHAMA

26 WEST END

Bounded on the North by the Sea; on the East by an imaginary line that extends southwardly to a stone wall immediately west of the Zion Baptist Church in Jones Town and continuing along this stone wall, Queen Elizabeth Highway, Wood Dove Road and an imaginary line that extends from Wood Dove Road to the Sea; on the South and West by the Sea.

27 EIGHT MILE ROCK

Bounded on the North by the Sea; on the East by Hawksbill Creek, an imaginary line that extends eastwardly to Regent Street, Regent Street, Churchill Drive, Bond Street, Royal Scot Drive, Queens Boulevard, Queens Way, Devon Court, Queens Cove Drive, Grand Bahamian Way, Queens Highway, West Sunrise Highway and an imaginary line that forms the western boundary of Bahamia Subdivision and the eastern boundary of the Hunters Settlement and extending out to the sea; on the South by the Sea; and on the West by an imaginary line that extends from the sea northwardly to Wood Dove Road, Wood Dove Road, Queen Elizabeth Highway, a stone wall immediately west of the Zion Baptist Church and continuing by an imaginary line out to the sea.

28 PINERIDGE

Bounded on the North by the Sea; on the East by an unnamed road extending southwardly from the sea to Queens Highway, Queens Highway, Balao Road, East Settlers Way and Coral Road; on the South by Ponce De Leon Drive, Adventurers Way, John Wentworth Avenue, Cadwallader Jones Drive, Santa Maria Avenue, John Maxwell Street and Queens Highway; and on the West by Hawksbill Creek, Queens Cove Drive, Devon Court, Queens Way, Queens Boulevard, Royal Scot Drive, Bond Street, Churchill Drive, and Regent Street.

29 LUCAYA

Bounded on the North by Queens Highway, John Maxwell Street, Santa Maria Avenue, Cadwallader Jones Drive, John Wentworth Avenue, Adventurers Way and Ponce De Leon Drive; on the East by Coral Road, Royal Palm Way and Sea Horse Lane; on the South by the Sea; and on the West by an imaginary line that extends from the sea and forms the western boundary of Bahamia Subdivision and the eastern boundary of the Hunters Settlement, West Sunrise Highway and Grand Bahamian Way.

30 MARCO CITY

Bounded on the North by Adventurers Way, Ponce De Leon Drive, Coral Road, East Settlers Way, Balao Road, Grand Bahama Highway, an unnamed road that extends southwardly from the sea and the Sea; on the East by an imaginary line that extends from the sea to Churchill Drive and Churchill Drive; on the South by East Sunrise Highway; and on the West by East Beach Drive, Poinciana Drive and Frobisher Drive.

31 HIGH ROCK

Bounded on the North by East Sunrise Highway, Churchill Drive and the Sea; on the East and South by the Sea; and on the West by Sea Horse Lane, Royal Palm Way and Coral Road; including Sweetings Cay and all adjacent cays east and southeast of Grand Bahama mainland.

ABACO

32 NORTH ABACO

Including all settlements of North Abaco as far south as Murphy Town and Dundas Town; and including all that area of Marsh Harbour bounded on the South by Harbour Road, Bay Street, Crockett Drive, Forest Drive and an imaginary line that forms the northwestern boundary of Government Subdivision and extends out to the western coast of Abaco; also including all islands and cays situated northwestwardly and northeastwardly of Great Abaco and Little Abaco from Walkers Cay to Hog Cay to Spanish Cay, Ambergris Cay to Green Turtle Cay and as far south as Whale Cay and including Little Jerry Cay and all Cays within two miles of the southern shores of the island.

33 SOUTH ABACO

Including all that area of Marsh Harbour bounded on the North by an imaginary line that extends from the west coast of Abaco and forms the northwestern boundary of Government Subdivision, Crockett Drive, Bay Street and Harbour Road; including all settlements south of Marsh Harbour and as far south as Sandy Point and Hole in the Wall; also including all islands and cays situated eastwardly and westwardly of Abaco from Guana Cay to Elbow Cay, Lynard Cay and all islands and cays west of Great Abaco including Moores Island and Gorda Cay.

ANDROS

34 NORTH ANDROS & BERRY ISLANDS

Including the following settlements of North Andros: Red Bays, Morgans Bluff, Lowe Sound, Nicholls Town, Conch Sound, Johnson Hill, San Andros, Mastic Point, Owens Town and Stafford Creek, Blanket Sound, Staniard Creek, Love Hill.

Including the Berry Islands and the Joutler Cays.

35 SOUTH ANDROS

Including Blanket Sound, Staniard Creek, Love Hill, Small Hope Bay, Calabash Bay, Coakley Town/Fresh Creek, Andros Town, Bowen Sound, Man-O-War Sound, Cargill Creek, Behring Point, Wood Cay and Mangrove Cay, Driggs Hill, Long Bay Cays, Congo Town, Motion Town, Duncombe Coppice, High Rock, The Bluff, Ferguson, Duncan Point, Kemps Bay Complex,

Smith Hill, Ash Town, Kemps Bay, Black Point, Deep Creek, Pure Gold, Little Creek, Pleasant Bay and Mars Bay, and all settlements in between and up to Coakley Point. Including Cay Sal Bank and all cays south and west of Andros.

ACKLINS

36 ACKLINS

Including all the settlements of Acklins Island.

BIMINI

37 BIMINI

Including Bimini Island, Cat Cay and Ocean Cay.

CAT ISLAND

38 CAT ISLAND

Including all settlements of Cat Island.

39 CROOKED ISLAND

Including all the settlements of Crooked Island and Long Cay.

ELEUTHERA

40 NORTH ELEUTHERA

Including all settlements of North Eleuthera which lie north of an imaginary line which runs from the eastern coast of Eleuthera, west along the southern boundary of Governor's Harbour Airstrip, western coast of Eleuthera; including all islands and cays situated and being within nine (9) miles eastward, northward and westward of the Governor's Harbour Airstrip, including Spanish Wells, Harbour Island and Current Island.

41 SOUTH ELEUTHERA

Including all settlements of Eleuthera which lie south of an imaginary line which runs from the eastern coast of Eleuthera along the southern boundary of Governor's Harbour Airstrip continuing westwardly to the western coast of Eleuthera.; including all islands and cays southwards, eastwards and westwards of the Governor's Harbour Airstrip.

EXUMA

42 EXUMA & CAYS

Including the islands of Great and Little Exuma, the Exuma Cays and the Ragged Island Chain.

INAGUA

43 INAGUA

Including all of the island of Inagua.

LONG ISLAND

44 LONG ISLAND

Including all of the settlements in Long Island from Seymours in the north to South Point in the south.

MAYAGUANA

45 MAYAGUANA

Including all of the settlements of Mayaguana.

SAN SALVADOR

46 SAN SALVADOR & RUM CAY

Including all of San Salvador and Rum Cay.

NB: The boundary descriptions in this report are not all encompassing and have been summarized for census purposes. Detailed descriptions can be provided upon request.

APPENDIX IV

2010 CENSUS OF POPULATION AND HOUSING



AREA MANAGERS AND SUPERVISORS

APPENDIX IV

2010 CENSUS OF POPULATION AND HOUSING

AREA MANAGERS

Area Managers (All Bahamas):

Brendalee Adderley, Evangeline Bowleg, Tonya Butler, Hugh Chase, Cheryl Darville, Carmen Dawkins, Leslie Deveaux, Nerissa Gibson, Insa Frith, Carmen Gomez, Subrenna Higgs, Isadell Howells, Janice Knowles, Azella Major, Janice Miller, Terah Newbold, Geraldine Pinder, Nicole Pinder, Kijana Rolle, Kim Rolle, Kendra Russell, Violet Stubbs, Clarice Turnquest, Sherilyn Wallace, Carolyn Williams, Leona Wilson, Cypreanna Winters.

SUPERVISORS

Supervisors by Supervisory District (All Bahamas)

New Providence

| | |
|-------------------------|---|
| Yamacraw | Carolyn Barr, Robin Brennen, Denise Ferguson, Bernadette Saunders, Sharon Strachan |
| Elizabeth | Michael Bain, Kenneth Gibson, Juliette Hutchinson, Gayle Moncur, Patrice Munroe, Doretha Robins, Arthur Taylor, |
| St. Annes | Hilbert Collie, Ivy Curry, Deborah Lewis, Judy Mcfall, Kendra Samuels |
| Fox Hill | Chester Benjamin, Angelique Davis, William Pratt, Christine Rolle, Kaylinda Ward, Shanell Williams |
| Montague | Randy Carey, Shawanda Culmer, Ann Edwards, Charlene Marshall, Alexander Roberts, Dolly Thompson, Jan Thompson |
| Seabreeze | Patrice Cooper, Athena Seymour, Latoya Johnson, Sharon Smith, Rochelle Stuart, Yvonne Taylor |
| Marathon | Earlene Bastian, Angela Johnson, Tessa Nottage, Bettyann Stubbs Jennifer Sweeting |
| St. Thomas Moore | Novia Carter, Christina Brown, Dereck Edwards, Tamara Lopez Kolamae Pedican |

| | |
|----------------------------------|--|
| Farm Road and Centreville | Arlene Cartwright, Jacklyn Conyers, Ella Lewis, Lavaughn Sands, Glenelle Scantlebury, Geta Williams |
| Englerston | Jamal Barr, Shonell Knowles, Rosalie McKenzie, Deborah Rolle, Anasaysha Thompson, Carol Watson |
| Garden Hills | Charmaine Bethell, Fercena Burrows, Sean Cunningham, Sharada Humes, Rosetta Walker, Sharon Winder |
| Kennedy | Paula Adderley, Deborah Bethel, Tamika Bodie, Tia Hinsey |
| South Beach | Bloneva Adderley, Erica Francis, Wellington Smith, Kristan Stubbs, Bettina Turner |
| Bain and Grants Town | Tonia Colebrooke, Patrice Fernander, Sophia Hunter, Donna Lightbourne, Willamae Stuart |
| St. Cecelia | Charles Albury, Stephanie Armbrister, Peter Carey, Delena Gittens Coralee Ferguson, |
| Golden Gates | Vincent Colby, Bricemae Gibson, Corrine Lewis, Sandra Sweeting |
| Bamboo Town | Lakeisha Bain, Doreta Johnson, Theresa Major, Verinique Joseph, Sheena Saunders |
| Pinewood | Alvin Collie Sr., Eunice Smith, Rochelle Walker, Marvin Williams |
| Blue Hills | Brenda Bain, Jasmine Bodie, Antoinette Ginton, Chandra Newry, Anthony Roberts, Telsine Sands, Lavon Smith |
| Carmichael | Sharene Gaitor, Dencil Kerr, Adelma Penn, Wendy Russell |
| Golden Isles | Catherine Brennen, Pauline Cox, Marina Johnson, Keith Lloyd, Deborah Smith, Kenneth Storr, Maedawn Rahming, Dale Thompson |
| Ft. Charlottte | Francis Bethell, Nanika Brathwaite, Clarence Carey, Ida Moxey, Helena Rolle |
| Mount Moriah | Natoki Beckford, Shane Brennen, Erolee Conliffe, Camille Deleveaux, Daphane Russell |
| Clifton | Antona Curry, Agatha Marcelle, Jennifer Miller, Tammy Rahming, Laverne Thompson, Julie Campbell, Cindy Stuart, Cynthia Wilson |
| Killarney | Patricia Francis, Andrea Fountain, Deborah Hanna, Vanrea Heastie, Marcian Mortimer, Betty Roberts, Carolyn M.Roberts, Deon Stewart |
| <u>Grand Bahama</u> | |
| West End | Hezekiah Dean, Judy Williams, Mary Russell |
| Eight Mile Rock; | Debra Greene, Julita Ingraham, Ethyln Meadows, Denise L. Pinder, Deana Williamson |

| | |
|-------------------------------------|--|
| Pineridge | Kermit Feaster, Jane Williams, Tamara Parker, Sherill Stewart, Louis Thurston, Deidra Stewart-Woods |
| Lucaya | Pamela Culmer, Beverly Curtis, Claire McIntosh, Carmetta Parker, Denise Pinder, Arlene Sands, Benjamin Sands, Shelia Scavella, Yvette Thompson, |
| Marco City | Adrianna Gordon, Bonnie Mary, Rochelle Minnis, Sylvia Smith, Michelle Wallace, |
| High Rock | Carnard Bethel, Maralyn Burrows, Gwendolyn Lewis, Netterkate Olurin, Eudell Roberts, Annie Rolle, Jacqueline Russell, Reno Smith, Victoria Wright, |
| <u>Family Islands</u> | |
| North Abaco | Yolanda Curry, Myrtis Russell, Sabrina Russell, Kendra Smith |
| South Abaco | Patricia Adderley, Valarie Dean, Charlamae Fernander, Cheri Rolle-Josue, Beatrice Moxey, Veronica Nairn, Enid White, Barbara Williams |
| North Andros | Paulette Smith, Mary Wallace |
| South Andros | Arnika McIntosh-Smith |
| Acklins | Arnette Chislom |
| Berry Islands | Cleveland Ramsey |
| Biminis | Juliette Dean, Joel Rolle |
| Cat Island | Iva Strachan |
| Crooked Island | Edith Bain |
| North Eleuthera | Pamela Gibson, Muriel Johnson, Shanna Johnson |
| South Eleuthera | Shirlene Knowles |
| Exuma and Ragged Island | Ethelee Hart, Eulamae Morley, Rosemary Pintard-Bowe, Lewisa Pratt |
| Harbour Island | Martin Grant |
| Inagua | Janice Mckinney |
| Long Island | Aspasia Fox, Deirdre Fox |
| San Salvador and Rum Cay | Eloise Whyms |
| Spanish Wells | Janet Higgs |